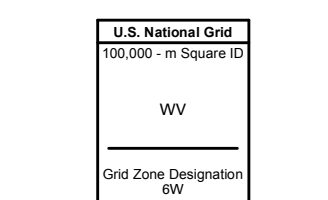
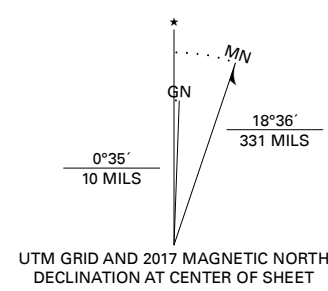


Produced by the United States Geological Survey

North American Datum of 1983 (NAD83)
World Geodetic System of 1984 (WGS84). Projection and
1 000-meter grid/Universal Transverse Mercator, Zone 6W
This map is not a legal document. Boundaries may be
generalized for this map scale. Private lands within government
reservations may not be shown. Obtain permission before
entering private lands.

Imagery.....SPOT, © August 2009 - August 2010
Roads.....Alaska Dept. of Transportation, 2018
Names.....GNIS, 2014 - 2018
Hydrography.....National Hydrography Dataset, 2001 - 2016
Contours.....National Elevation Dataset, 2017
Boundaries.....Multiple sources; see metadata file 2016 - 2017
Public Land Survey System.....BLM, 2008
Wetlands.....FWS National Wetlands Inventory 1980 - 1985



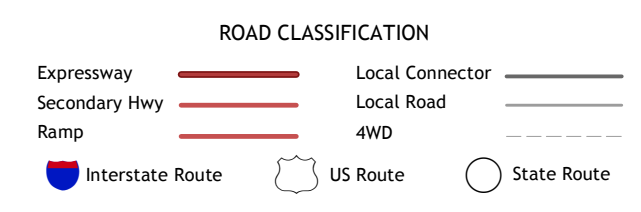
CONTOUR INTERVAL 10 FEET
NORTH AMERICAN VERTICAL DATUM OF 1988

This map was produced to conform with the
National Geospatial Program US Topo Product Standard, 2011.
A metadata file associated with this product is draft version 0.6.17




1	2	3
4	5	6
7	8	

1 Christian A-6 NE
2 Christian A-5 NW
3 Christian A-5 NE
4 Christian A-6 SE
5 Christian A-5 SE
6 Fort Yukon D-6 NE
7 Fort Yukon D-5 NW
8 Fort Yukon D-5 NE



CHRISTIAN A-5 SW, AK

2018



NSN 756-030-163-327-9
USGS X25K33774
NSA REF NO. USGS X25K33774