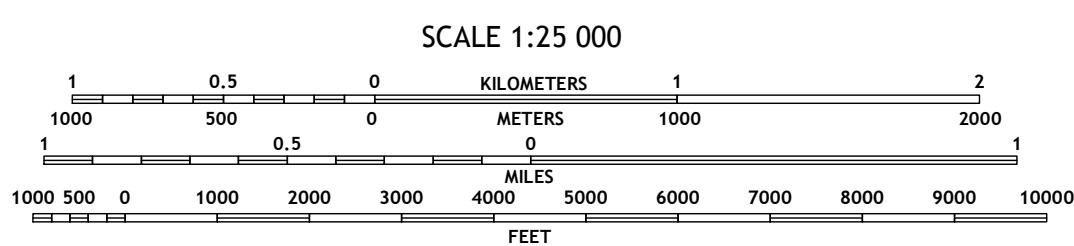

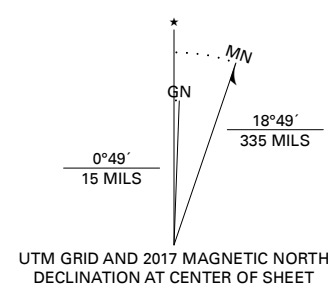


Produced by the United States Geological Survey
 North American Datum of 1983 (NAD83)
 World Geodetic System of 1984 (WGS84). Projection and
 1 000-meter grid/Universal Transverse Mercator, Zone 6W
 This map is not a legal document. Boundaries may be
 generalized for this map scale. Private lands within government
 reservations may not be shown. Obtain permission before
 entering private lands.

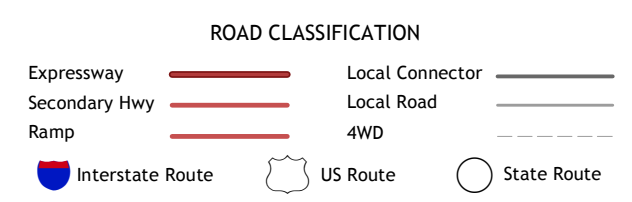
Imagery.....SPOT, © July 2010
 Roads.....Alaska Dept. of Transportation, Not Available
 Names.....GNIS, Not Available
 Hydrography.....National Hydrography Dataset, 2001 - 2016
 Contours.....National Elevation Dataset, 2017
 Boundaries.....Multiple sources; see metadata file 2016 - 2017
 Public Land Survey System.....BLM, 2008
 Wetlands.....FWS National Wetlands Inventory Not Available



1	2
3	4
5	6
7	

ADJOINING QUADRANGLES

1 Arctic A-4 SW
 2 Arctic A-4 SE
 3 Christian D-5 NW
 4 Christian D-4 NW
 5 Christian D-5 SW
 6 Christian D-5 SE
 7 Christian D-4 SW



CONTOUR INTERVAL 40 FEET
 NORTH AMERICAN VERTICAL DATUM OF 1988

This map was produced to conform with the
 National Geospatial Program US Topo Product Standard, 2011.
 A metadata file associated with this product is draft version 0.6.17

