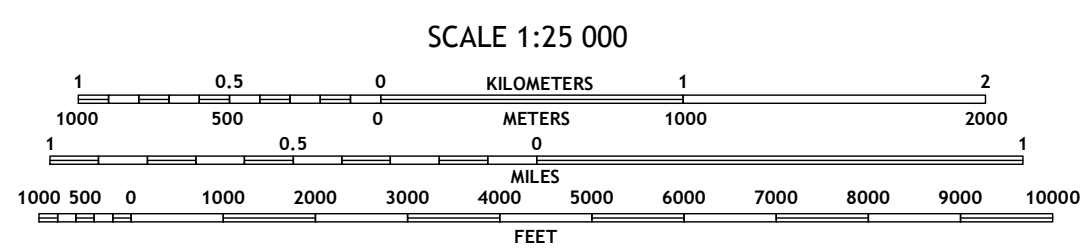
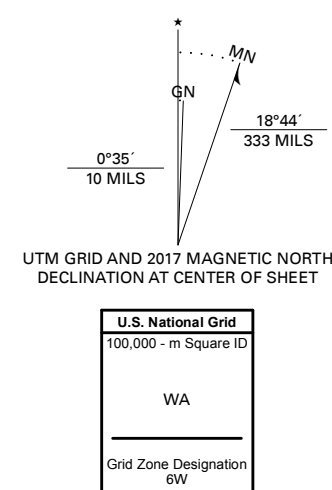


**Produced by the United States Geological Survey**  
 North American Datum of 1983 (NAD83)  
 World Geodetic System of 1984 (WGS84) - Projection and  
 1 000-meter grid/Universal Transverse Mercator, Zone 6W  
 This map is not a legal document. Boundaries may be  
 generalized for this map scale. Private lands within government  
 reservations may not be shown. Obtain permission before  
 entering private lands.

Imagery.....SPOT, © July 2010  
 Roads.....Alaska Dept. of Transportation, Not Available  
 Names.....GNS, 1981  
 Hydrography.....National Hydrography Dataset, 2003 - 2016  
 Contours.....National Elevation Dataset, 2017  
 Boundaries.....Multiple sources; see metadata file 2016 - 2017  
 Public Land Survey System.....BLM, 2008  
 Wetlands.....FWS National Wetlands Inventory Not Available



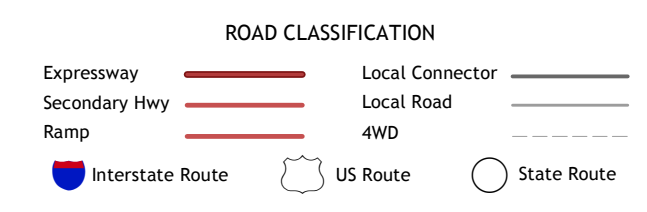
CONTOUR INTERVAL 40 FEET  
 NORTH AMERICAN VERTICAL DATUM OF 1988  
 This map was produced to conform with the  
 National Geospatial Program US Topo Product Standard, 2011.  
 A metadata file associated with this product is draft version 0.6.17



ADJOINING QUADRANGLES

1	2
3	4
5	6
7	

- 1 Arctic A-5 SE
- 2 Arctic A-4 SW
- 3 Christian D-6 NE
- 4 Christian D-5 NE
- 5 Christian D-6 SE
- 6 Christian D-5 SW
- 7 Christian D-5 SE



CHRISTIAN D-5 NW, AK  
 2018

