

Produced by the United States Geological Survey
North American Datum of 1983 (NAD83)
World Geodetic System of 1984 (WGS84)
Projection and 1 000-meter grid/Universal Transverse Mercator, Zone 3U

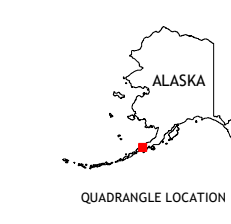
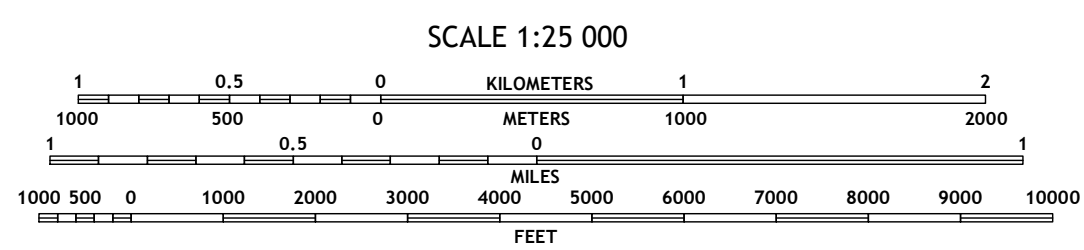
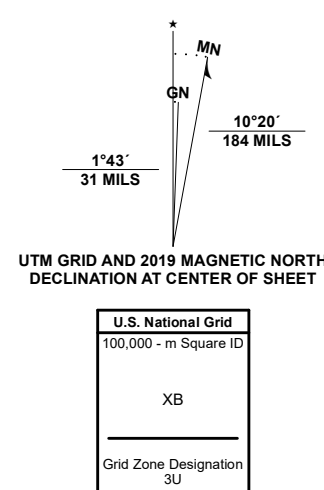


Table of adjoining quadrangles with a grid showing the current quadrangle (3,4) highlighted in red.

