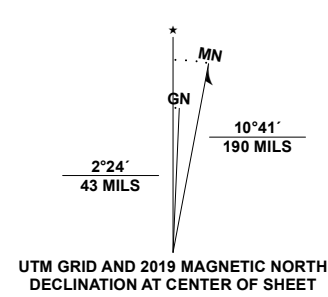


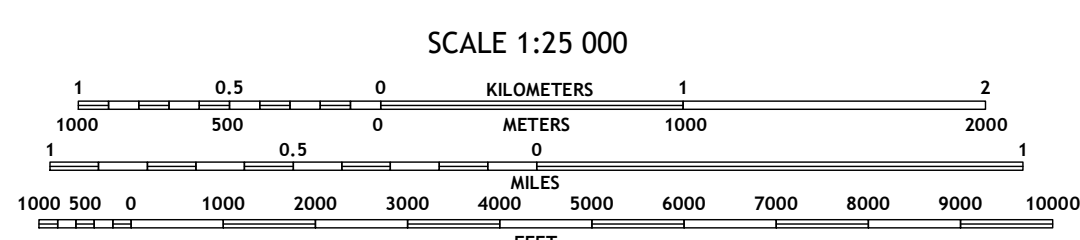
Produced by the United States Geological Survey

North American Datum of 1983 (NAD83)
World Geodetic System of 1984 (WGS84). Projection and
1 000-meter grid/Universal Transverse Mercator, Zone 31U(4J)
This map is not a legal document. Boundaries may be
generalized for this map scale. Private lands within government
reservations may not be shown. Obtain permission before
entering private lands.

Imagery.....SPOT, © July 2016
Roads.....Alaska Dept. of Transportation, Not Available
Names.....GNS, 1981 - 2016
Hydrography.....National Hydrography Dataset, 2002 - 2018
Contours.....National Elevation Dataset, 2019
Boundaries.....Multiple sources; see metadata file, 2018
Public Land Survey System.....BLM, 2008
Wetlands.....FWS National Wetlands Inventory Not Available



U.S. National Grid	
100,000 - m Square ID	
XB CG	
162°W	
Grid Zone Designation	
3U 4J	
162°E	



CONTOUR INTERVAL 80 FEET
NORTH AMERICAN VERTICAL DATUM OF 1988

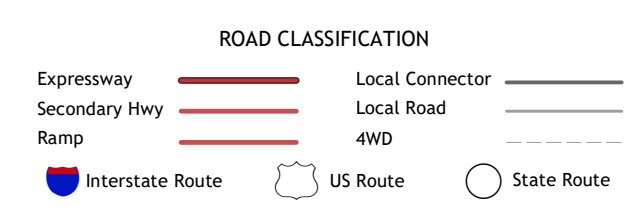
This map was produced to conform with the
National Geospatial Program US Topo Product Standard, 2011.
A metadata file associated with this product is draft version 0.6.17



1	2	3
4	5	6
7	8	

ADJOINING QUADRANGLES

- 1 Cold Bay C-1 SW
- 2 Cold Bay C-1 SE
- 3 Port Moller C-6 SW
- 4 Cold Bay B-1 NW
- 5 Port Moller B-6 NW
- 6 Cold Bay B-1 SW
- 7 Cold Bay B-1 SE
- 8 Port Moller B-6 SW



COLD BAY B-1 NE, AK
2020

