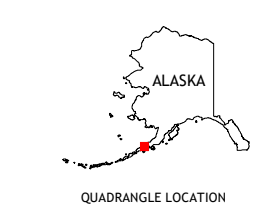
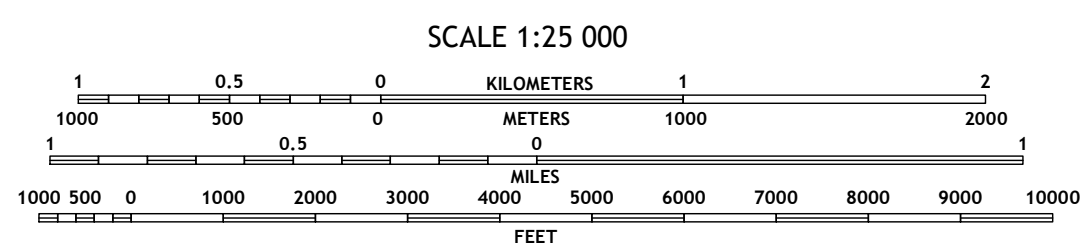
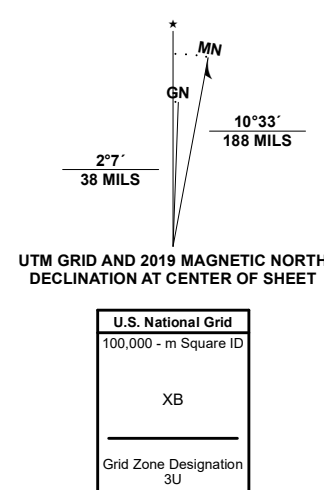


Produced by the United States Geological Survey

North American Datum of 1983 (NAD83) World Geodetic System of 1984 (WGS84) Projection and 1 000-meter grid/Universal Transverse Mercator, Zone 3J This map is not a legal document. Boundaries may be generalized for this map scale. Private lands within government reservations may not be shown. Obtain permission before entering private lands.

Imagery.....SPOT, © July 2016
Roads.....Alaska Dept. of Transportation, Not Available Names.....GNS, 2000 - 2011
Hydrography.....National Hydrography Dataset, 1989 - 2015
Contours.....National Elevation Dataset, 2019
Boundaries.....Multiple sources; see metadata file 2018
Public Land Survey System.....BLM, 2008
Wetlands.....FWS National Wetlands Inventory Not Available



ADJOINING QUADRANGLES

1	2	3
4	5	6
7	8	9

1 Cold Bay B-2 NW
2 Cold Bay B-2 NE
3 Cold Bay B-1 NW
4 Cold Bay B-2 SW
5 Cold Bay B-1 SW
6 Cold Bay A-2 NW
7 Cold Bay A-2 NE
8 Cold Bay A-1 NW
9 Cold Bay A-1 NE

