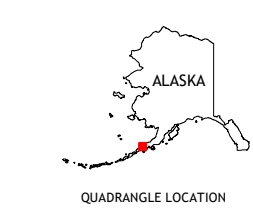
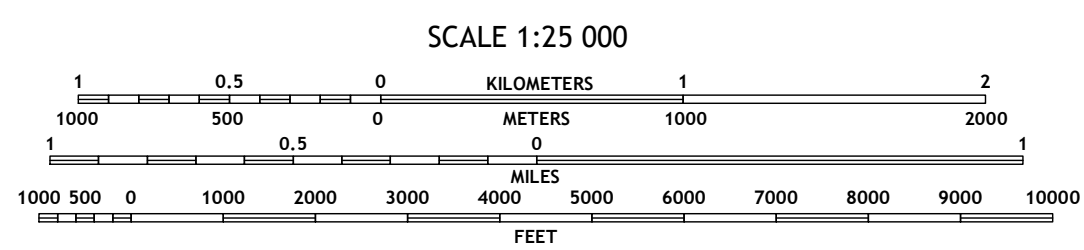
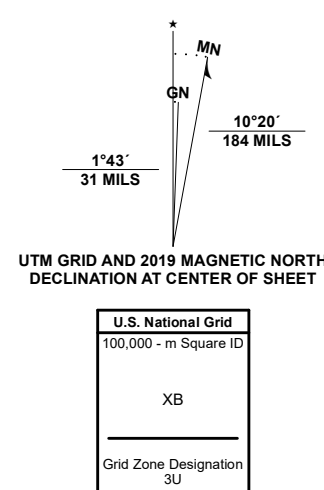


Produced by the United States Geological Survey
North American Datum of 1983 (NAD83)
World Geodetic System of 1984 (WGS84). Projection and
1 000-meter grid/Universal Transverse Mercator, Zone 3U
This map is not a legal document. Boundaries may be
generalized for this map scale. Private lands within government
reservations may not be shown. Obtain permission before
entering private lands.

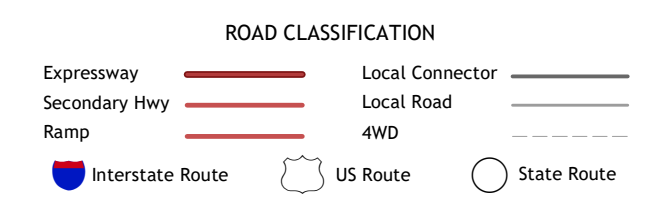
Imagery.....SPOT, © July, 2016
Roads.....Alaska Dept. of Transportation, 2018
Names.....GNS, 1961 - 2011
Hydrography.....National Hydrography Dataset, 2002 - 2018
Contours.....National Elevation Dataset, 2019
Boundaries.....Multiple sources; see metadata file, 2018
Public Land Survey System.....BLM, 2008
Wetlands.....FWS National Wetlands Inventory Not Available



ADJOINING QUADRANGLES

1	2
4	5
3	6

1 Cold Bay B-4 NE
2 Cold Bay B-3 NE
3 Cold Bay B-3 SE
4 Cold Bay A-4 NE
5 Cold Bay A-3 NW
6 Cold Bay A-3 NE



CONTOUR INTERVAL 10 FEET
NORTH AMERICAN VERTICAL DATUM OF 1988

This map was produced to conform with the
National Geospatial Program US Topo Product Standard, 2011.
A metadata file associated with this product is draft version 0.6.17

