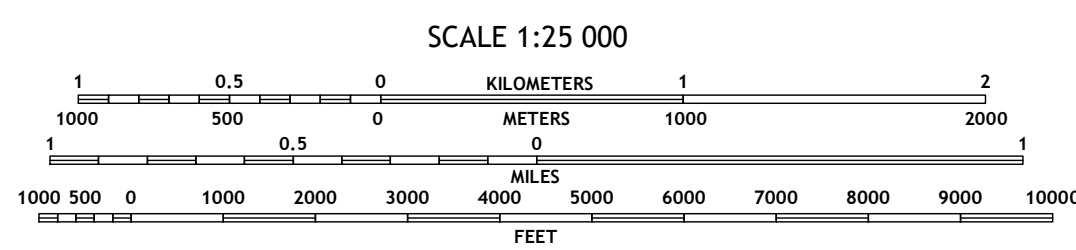
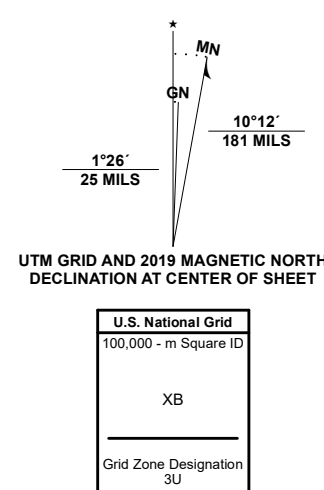
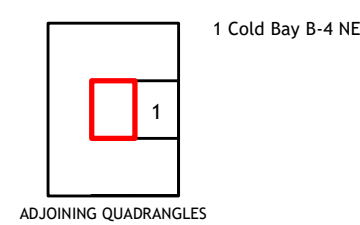


Produced by the United States Geological Survey
North American Datum of 1983 (NAD83). Projection and 1 000-meter grid/Universal Transverse Mercator, Zone 3U
This map is not a legal document. Boundaries may be generalized for this map scale. Private lands within government reservations may not be shown. Obtain permission before entering private lands.
Imagery.....SPOT, © July 2016
Roads.....Alaska Dept. of Transportation, Not Available
Names.....GNIS, 2000
Hydrography.....National Hydrography Dataset, 2002 - 2018
Contours.....National Elevation Dataset, 2019
Boundaries.....Multiple sources; see metadata file, 2018
Public Land Survey System.....BLM, 2008
Wetlands.....FWS National Wetlands Inventory, Not Available



CONTOUR INTERVAL 10 FEET
NORTH AMERICAN VERTICAL DATUM OF 1988
This map was produced to conform with the National Geospatial Program US Topo Product Standard, 2011. A metadata file associated with this product is draft version 0.6.17



ROAD CLASSIFICATION	
Expressway	Local Connector
Secondary Hwy	Local Road
Ramp	4WD
Interstate Route	US Route
	State Route