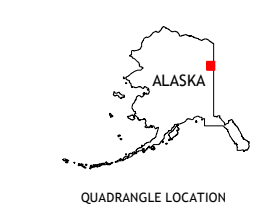
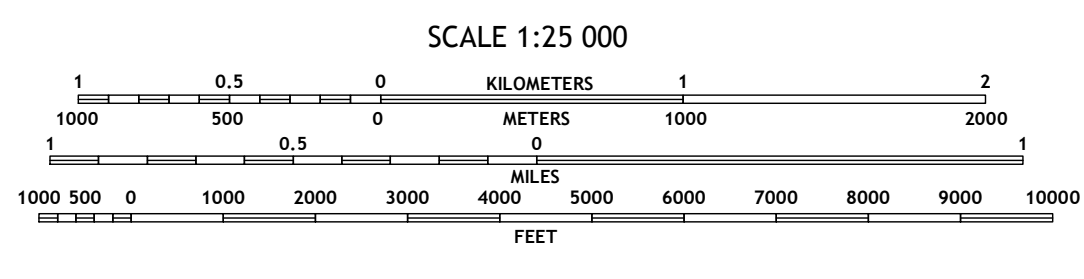
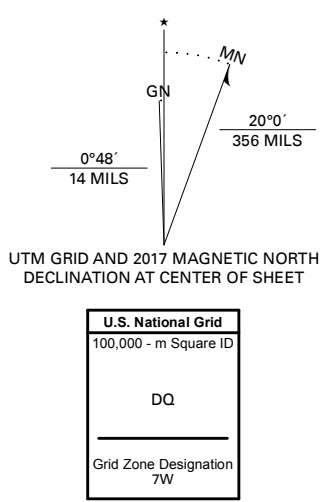


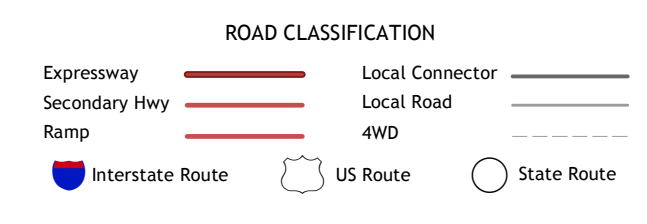
**Produced by the United States Geological Survey**  
 North American Datum of 1983 (NAD83)  
 World Geodetic System of 1984 (WGS84). Projection and  
 1 000-meter grid/Universal Transverse Mercator, Zone 7W  
 This map is not a legal document. Boundaries may be  
 generalized for this map scale. Private lands within government  
 reservations may not be shown. Obtain permission before  
 entering private lands.

Imagery.....SPOT, © May 2009  
 Roads.....Alaska Dept. of Transportation, Not Available  
 Names.....GNS, 1981 - 2016  
 Hydrography.....National Hydrography Dataset, 2001 - 2015  
 Contours.....National Elevation Dataset, 2018  
 Boundaries.....Multiple sources; see metadata file 2016 - 2017  
 Public Land Survey System.....BLM, 2008  
 Wetlands.....FWS National Wetlands Inventory Not Available



|   |   |   |
|---|---|---|
| 1 | 2 | 3 |
| 4 | 5 | 6 |
| 7 | 8 |   |

ADJOINING QUADRANGLES



COLEEN A-2 NW, AK  
2018

