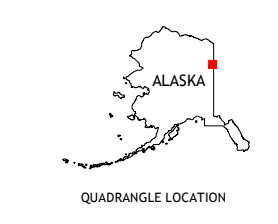
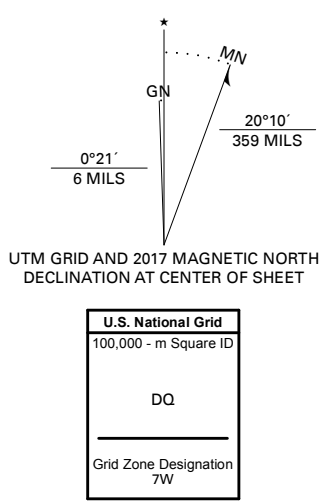


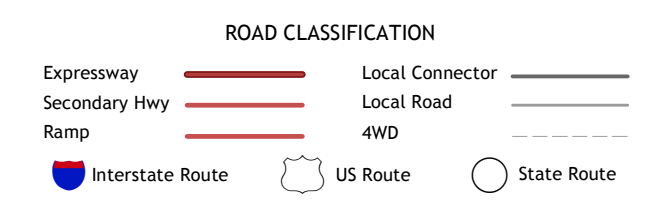
Produced by the United States Geological Survey
 North American Datum of 1983 (NAD83)
 World Geodetic System of 1984 (WGS84) Projection and
 1 000-meter grid/Universal Transverse Mercator, Zone 7W
 This map is not a legal document. Boundaries may be
 generalized for this map scale. Private lands within government
 reservations may not be shown. Obtain permission before
 entering private lands.

Imagery.....SPOT, © July 2009
 Roads.....Alaska Dept. of Transportation, Not Available
 Names.....GNS, 2016
 Hydrography.....National Hydrography Dataset, 2001 - 2015
 Contours.....National Elevation Dataset, 2018
 Boundaries.....Multiple sources; see metadata file 2016 - 2017
 Public Land Survey System.....BLM, 2008
 Wetlands.....FWS National Wetlands Inventory Not Available



1	2	3
4	5	6
7	8	9

ADJOINING QUADRANGLES



COLEEN B-1 SW, AK
2018

