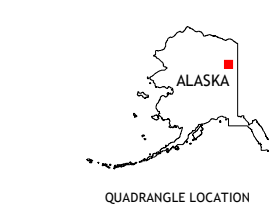
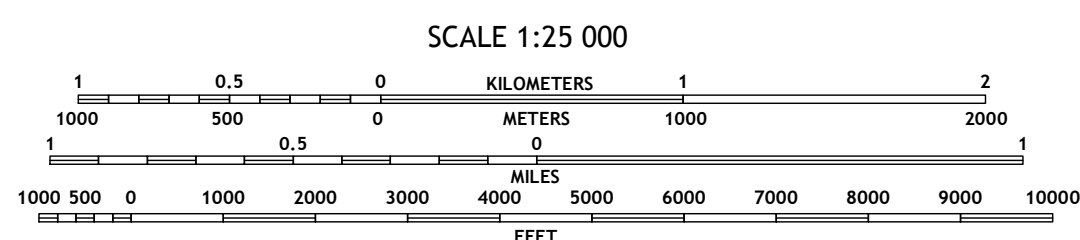
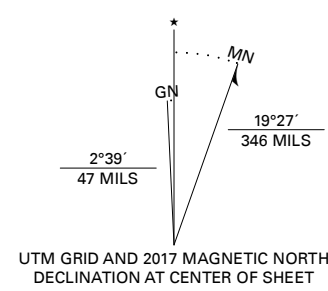


Produced by the United States Geological Survey

North American Datum of 1983 (NAD83) World Geodetic System of 1984 (WGS84) Projection and 1 000-meter grid/Universal Transverse Mercator, Zone 7W This map is not a legal document. Boundaries may be generalized for this map scale. Private lands within government reservations may not be shown. Obtain permission before entering private lands.

Imagery.....SPOT, © May 2009  
Roads.....Alaska Dept. of Transportation, Not Available  
Names.....GNIS, Not Available  
Hydrography.....National Hydrography Dataset, 2001 - 2018  
Contours.....National Elevation Dataset, 2018  
Boundaries.....Multiple sources; see metadata file 2016 - 2017  
Public Land Survey System.....BLM, 2008  
Wetlands.....FWS National Wetlands Inventory 1978



ADJOINING QUADRANGLES

1	2	3
4	5	6
7	8	9

1 Christian B-1 NE  
2 Coleen B-6 NW  
3 Coleen B-6 NE  
4 Christian B-1 SE  
5 Coleen B-6 SE  
6 Christian A-1 NE  
7 Coleen A-6 NW  
8 Coleen A-6 NE

