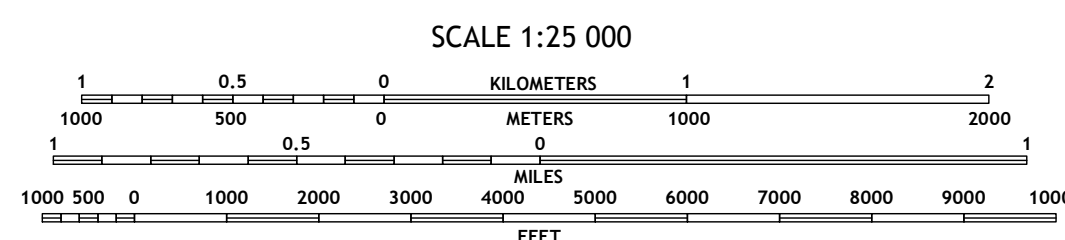
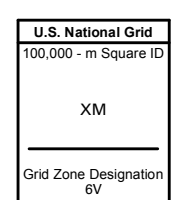
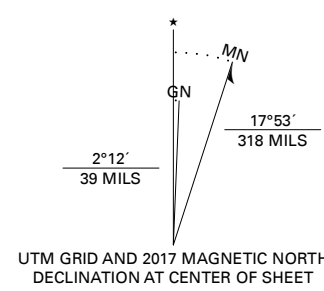


**Produced by the United States Geological Survey**  
North American Datum of 1983 (NAD83)  
World Geodetic System of 1984 (WGS84). Projection and  
1 000-meter grid: Universal Transverse Mercator, Zone 6V

This map is not a legal document. Boundaries may be  
generalized for this map scale. Private lands within government  
reservations may not be shown. Obtain permission before  
entering private lands.

Imagery.....SPOT, © September 2010  
Roads.....Alaska Dept. of Transportation, Not Available  
within US Forest Service Lands.....FSTopo Data  
Names.....National Hydrography Dataset, 2015 - 2017  
Contours.....National Elevation Dataset, 2013  
Boundaries.....Multiple sources; see metadata file, 2017  
Public Land Survey System.....BLM, 2008 - 2017  
Wetlands.....FWS National Wetlands Inventory Not Available

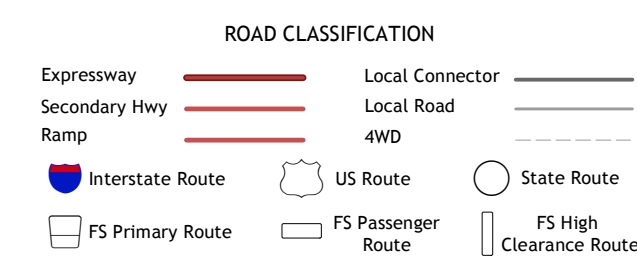


CONTOUR INTERVAL 10 FEET  
NORTH AMERICAN VERTICAL DATUM OF 1988  
This map was produced to conform with the  
National Geospatial Program US Topo Product Standard, 2011.  
A metadata file associated with this product is draft version 0.6.17



1	2	3
4	5	6
7	8	

ADJOINING QUADRANGLES  
1 Cordova A-2 NW  
2 Cordova A-2 NE  
3 Cordova A-1 NW  
4 Cordova A-2 SW  
5 Cordova A-1 SW  
6 Middleton Island D-2 NW  
7 Middleton Island D-2 NE  
8 Middleton Island D-1 NW



Check with local Forest Service unit  
for current travel conditions and restrictions.

**CORDOVA A-2 SE, AK**  
2017

