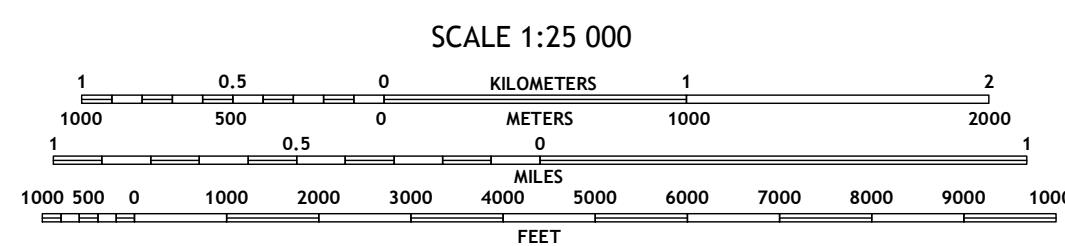
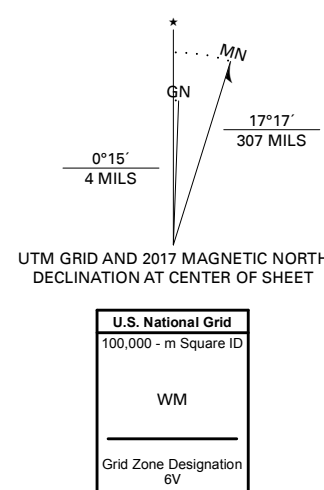


Produced by the United States Geological Survey
North American Datum of 1983 (NAD83)
World Geodetic System of 1984 (WGS84). Projection and
1 000-meter grid: Universal Transverse Mercator, Zone 6V

This map is not a legal document. Boundaries may be
generalized for this map scale. Private lands within government
reservations may not be shown. Obtain permission before
entering private lands.

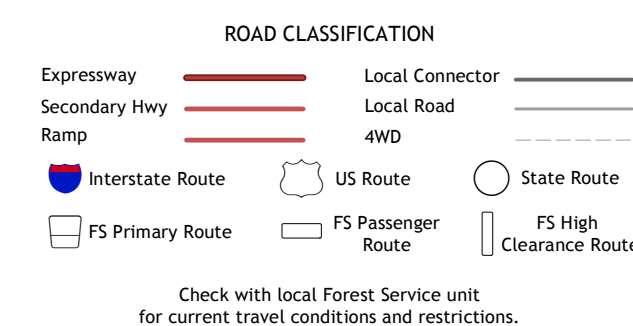
Imagery.....SPOT © September 2010
Roads.....Alaska Dept. of Transportation, 2017
Roads within US Forest Service Lands.....FSTopo
Data with limited Forest Service updates, 2017
Names.....GNIS, Not Available
Hydrography.....National Hydrography Dataset, 2001 - 2018
Contours.....National Elevation Dataset, 2017
Boundaries.....Multiple sources; see metadata file 2016 - 2017
Public Land Survey System.....BLM, 2008
Wetlands.....FWS National Wetlands Inventory 1982 - 1983



1	2	3
4	5	6
7	8	9

ADJOINING QUADRANGLES

- 1 Cordova B-8 SW
- 2 Cordova B-8 SE
- 3 Cordova B-7 SW
- 4 Cordova A-8 NW
- 5 Cordova A-7 NW
- 6 Cordova A-8 SW
- 7 Cordova A-8 SE
- 8 Cordova A-7 SW



CORDOVA A-8 NE, AK
2018

