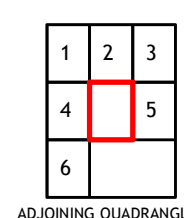
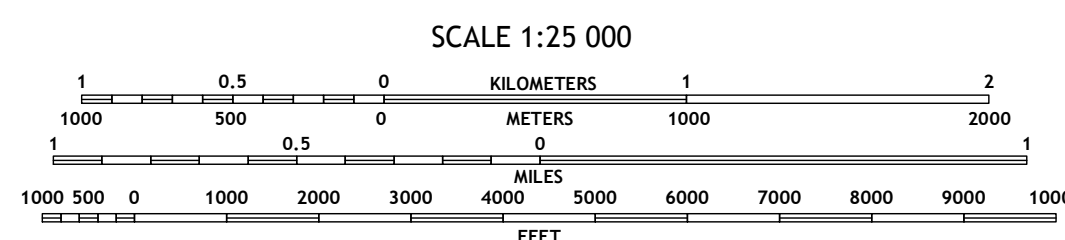
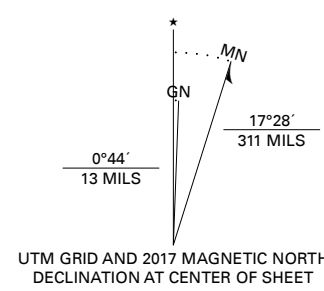


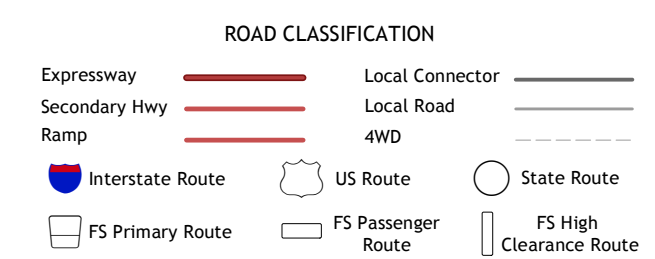
Produced by the United States Geological Survey  
North American Datum of 1983 (NAD83)  
World Geodetic System of 1984 (WGS84) Projection and  
1 000-meter grid: Universal Transverse Mercator, Zone 6V

This map is not a legal document. Boundaries may be generalized for this map scale. Private lands within government reservations may not be shown. Obtain permission before entering private lands.

Imagery.....SPOT © September 2010  
Roads.....Alaska Dept. of Transportation, 2017  
Roads within US Forest Service Lands.....FSTopo Data with limited Forest Service updates, 2017  
Hydrography.....National Hydrography Dataset, 2001 - 2016  
Contours.....National Elevation Dataset, 2017  
Boundaries.....Multiple sources; see metadata file 2016 - 2017  
Public Land Survey System.....BLM, 2008  
Wetlands.....FWS National Wetlands Inventory 1982 - 1983




1 Cordova B-7 NE  
2 Cordova B-6 NW  
3 Cordova B-6 NE  
4 Cordova B-7 SE  
5 Cordova B-6 SE  
6 Cordova A-7 NE



Check with local Forest Service unit for current travel conditions and restrictions.

CORDOVA B-6 SW, AK  
2018



NSN 716-473-016-330-4  
NSA REF NO. USGSX26K33024