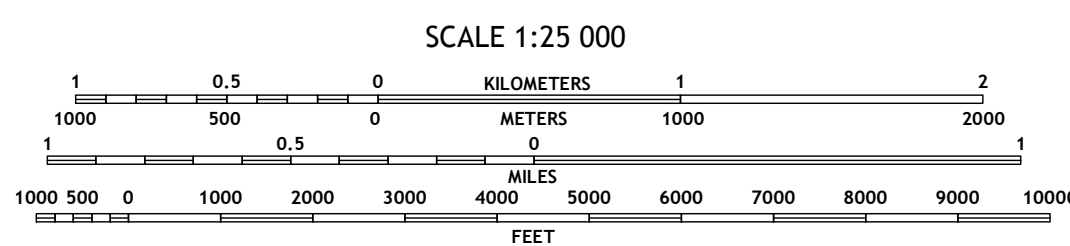

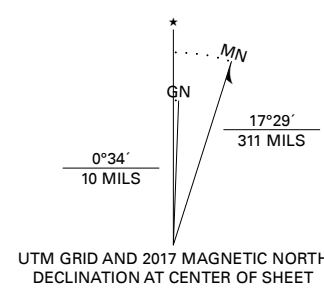


Produced by the United States Geological Survey
North American Datum of 1983 (NAD83)
World Geodetic System of 1984 (WGS84). Projection and 1 000-meter grid: Universal Transverse Mercator, Zone 6V

This map is not a legal document. Boundaries may be generalized for this map scale. Private lands within government reservations may not be shown. Obtain permission before entering private lands.

Imagery.....SPOT, © September 2010
Roads.....Alaska Dept. of Transportation, 2017 - 2018
Roads within US Forest Service Lands.....FS Topo Data with limited Forest Service updates, 2017 - 2018
Names.....GNIS, 1981
Hydrography.....National Hydrography Dataset, 2001 - 2018
Contours.....National Elevation Dataset, 2017
Boundaries.....Multiple sources; see metadata file 2016 - 2017
Public Land Survey System.....BLM, 2008
Wetlands.....FWS National Wetlands Inventory 1978 - 1983



CONTOUR INTERVAL 40 FEET
NORTH AMERICAN VERTICAL DATUM OF 1988

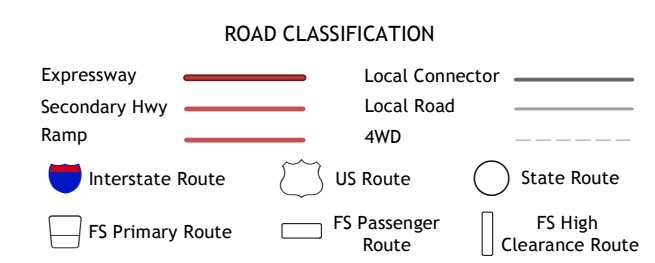
This map was produced to conform with the National Geospatial Program US Topo Product Standard, 2011. A metadata file associated with this product is draft version 0.6.17



ADJOINING QUADRANGLES

1	2	3
4	5	6
7	8	9

1 Cordova D-7 SW
2 Cordova D-7 SE
3 Cordova D-6 SW
4 Cordova C-7 NW
5 Cordova C-6 NW
6 Cordova C-7 SW
7 Cordova C-7 SE
8 Cordova C-6 SW



Check with local Forest Service unit for current travel conditions and restrictions.

CORDOVA C-7 NE, AK
2018

