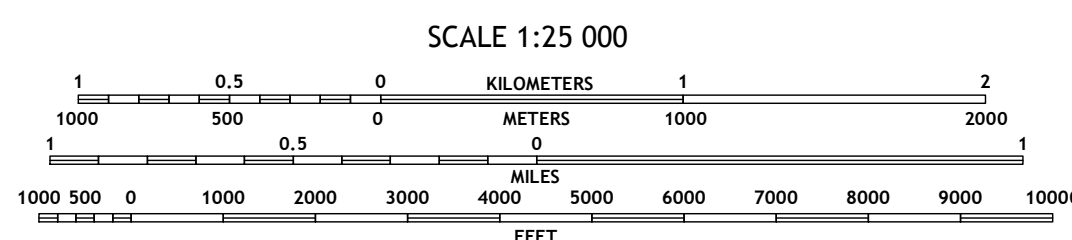
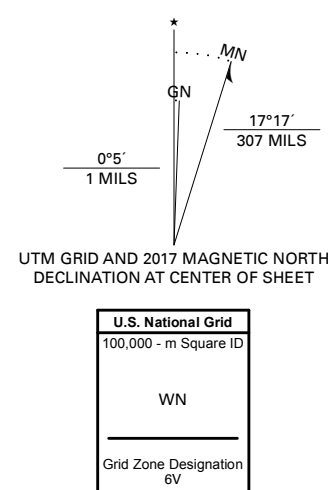
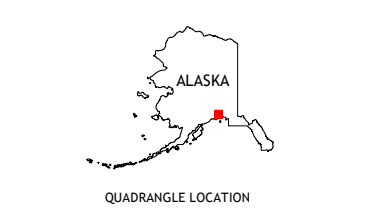


Produced by the United States Geological Survey
 North American Datum of 1983 (NAD83)
 World Geodetic System of 1984 (WGS84), Projection and
 1 000-meter grid/Universal Transverse Mercator, Zone 6V
 This map is not a legal document. Boundaries may be
 generalized for this map scale. Private lands within government
 reservations may not be shown. Obtain permission before
 entering private lands.
 Imagery.....SPOT, © September 2010
 Roads.....Alaska Dept. of Transportation, 2017
 Names.....GNS, Not Available
 Hydrography.....National Hydrography Dataset, 2013 - 2018
 Contours.....National Elevation Dataset, Not Available
 Boundaries.....Multiple sources; see metadata file 2016 - 2017
 Wetlands.....FWS National Wetlands Inventory Not Available



CONTOURS NOT PRESENT BECAUSE AVAILABLE ELEVATION
DATA DO NOT MEET ACCURACY REQUIREMENTS

This map was produced to conform with the
National Geospatial Program US Topo Product Standard, 2011.
A metadata file associated with this product is draft version 0.6.17



| | | |
|---|---|---|
| 1 | 2 | 3 |
| 4 | 5 | 6 |
| 7 | 8 | |

ADJOINING QUADRANGLES

- Seward C-1 NE
- Cordova C-8 NW
- Cordova C-8 NE
- Seward C-1 SE
- Cordova C-8 SE
- Seward B-1 NE
- Cordova B-8 NW
- Cordova B-8 NE

