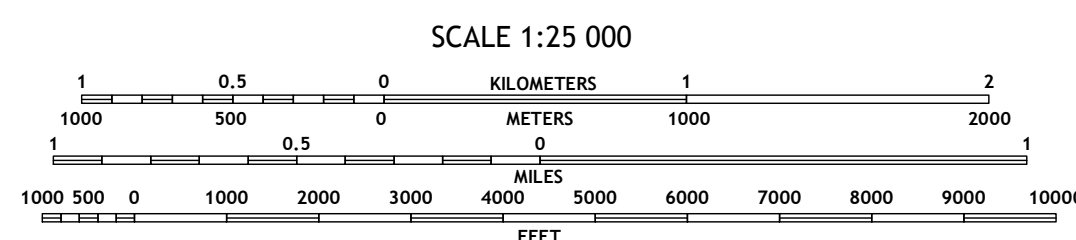

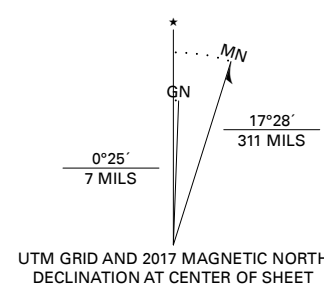


Produced by the United States Geological Survey
North American Datum of 1983 (NAD83)
World Geodetic System of 1984 (WGS84). Projection and
1 000-meter grid: Universal Transverse Mercator, Zone 6V

This map is not a legal document. Boundaries may be
generalized for this map scale. Private lands within government
reservations may not be shown. Obtain permission before
entering private lands.

Imagery.....SPOT, © September 2010
Roads.....Alaska Dept. of Transportation, Not Available
Roads within US Forest Service Lands.....FSTopo Data
Names.....with limited Forest Service updates, Not Available
Boundaries.....GNIS, 1981 - 2016
Hydrography.....National Hydrography Dataset, 2001 - 2015
Contours.....National Elevation Dataset, 2017
Boundaries.....Multiple sources; see metadata file 2016 - 2017
Public Land Survey System.....BLM, 2008
Wetlands.....FWS National Wetlands Inventory 1972 - 1982



CONTOUR INTERVAL 80 FEET
NORTH AMERICAN VERTICAL DATUM OF 1988

This map was produced to conform with the
National Geospatial Program US Topo Product Standard, 2011.
A metadata file associated with this product is draft version 0.6.17



1	2	3
4	5	6
7	8	

ADJOINING QUADRANGLES

1 Valdez A-8 SE
2 Valdez A-7 SW
3 Valdez A-7 SE
4 Cordova D-8 NE
5 Cordova D-7 NE
6 Cordova D-8 SE
7 Cordova D-7 SW
8 Cordova D-7 SE

ROAD CLASSIFICATION

Expressway	Local Connector	Local Road
Secondary Hwy	4WD	State Route
Ramp	US Route	FS High
Interstate Route	FS Passenger Route	Clearance Route
FS Primary Route		

Check with local Forest Service unit
for current travel conditions and restrictions.

CORDOVA D-7 NW, AK
2018

