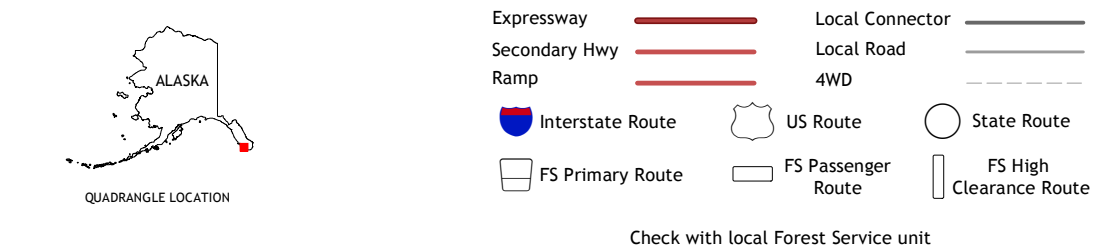
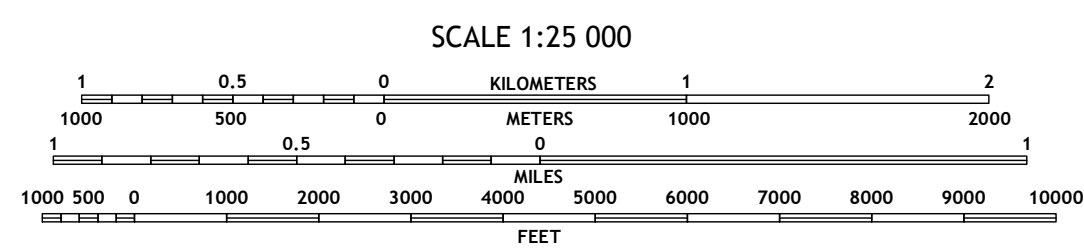
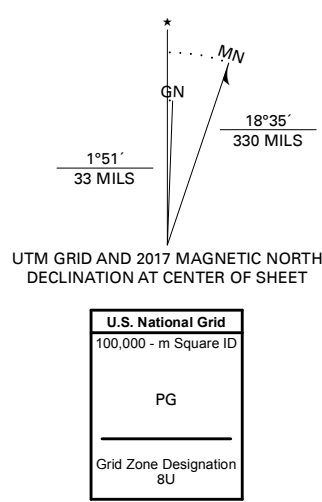


Produced by the United States Geological Survey
North American Datum of 1983 (NAD83)
World Geodetic System of 1984 (WGS84). Projection and
1 000-meter grid: Universal Transverse Mercator, Zone 8U

This map is not a legal document. Boundaries may be
generalized for this map scale. Private lands within government
reservations may not be shown. Obtain permission before
entering private lands.

Imagery.....SPOT, © July 2009
Roads.....Alaska Dept. of Transportation, 2017
Roads within US Forest Service Lands.....FSTopo Data
Names.....with limited Forest Service updates, 2017
Hydrography.....GNIS, 1981 - 2017
Contours.....National Hydrography Dataset, 2002 - 2017
Boundaries.....National Elevation Dataset, 2016
Public Land Survey System.....file, 2017
Wetlands.....BLM, 2008 - 2017
Wetlands.....FWS National Wetlands Inventory 1979 - 1985



1	2	3
4	5	6
7	8	9

ADJOINING QUADRANGLES

CRAIG A-3 NE, AK
2017

CONTOUR INTERVAL 40 FEET
NORTH AMERICAN VERTICAL DATUM OF 1988

This map was produced to conform with the
National Geospatial Program US Topo Product Standard, 2011.
A metadata file associated with this product is draft version 0.6.17

