

Produced by the United States Geological Survey North American Datum of 1983 (NAD83) World Geodetic System of 1984 (WGS84) Projection and 1 000-meter grid: Universal Transverse Mercator, Zone 8U

This map is not a legal document. Boundaries may be generalized for this map scale. Private lands within government reservations may not be shown. Obtain permission before entering private lands.

Imagery: SPOT, © October 2018 - June 2020 Roads: Alaska Dept. of Transportation, 2018 Data within US Forest Service Lands: FSTopo Data with limited Forest Service updates, 2015 Names: GNS, 1981 - 2020 Hydrography: National Hydrography Dataset, 2002 - 2018 Contours: National Elevation Dataset, 2016 - 2019 Boundaries: Multiple sources: see metadata file 2017 - 2021 Public Land Survey System: BLM, 2008 Wetlands: FWS National Wetlands Inventory 1979 - 1985

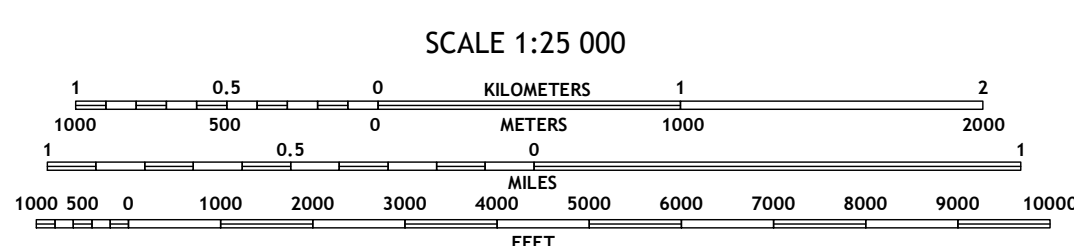

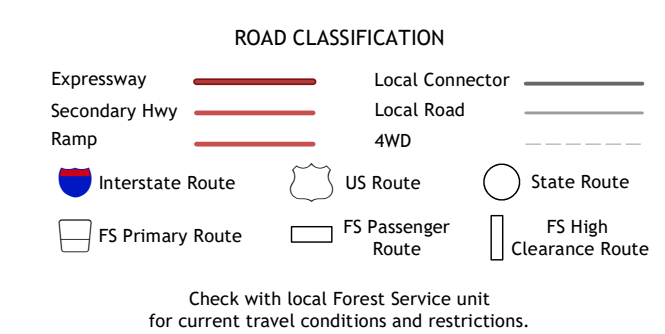


Table of adjoining quadrangles with grid coordinates.



CRAIG A-3 NE, AK 2021

