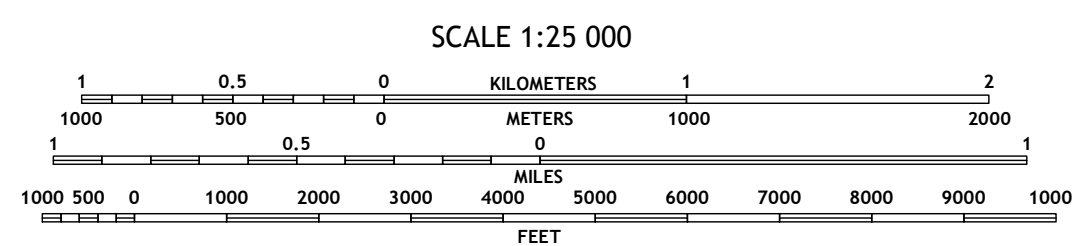

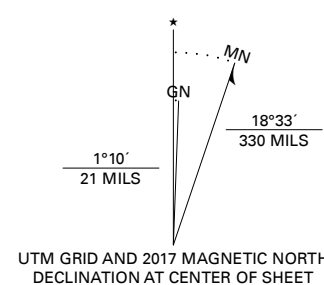


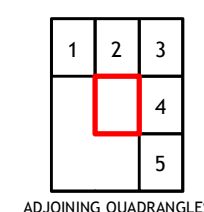
Produced by the United States Geological Survey  
North American Datum of 1983 (NAD83)  
World Geodetic System of 1984 (WGS84). Projection and 1 000-meter grid: Universal Transverse Mercator, Zone 8U

This map is not a legal document. Boundaries may be generalized for this map scale. Private lands within government reservations may not be shown. Obtain permission before entering private lands.

Imagery.....SPOT, © July 2009  
Roads.....Alaska Dept. of Transportation, Not Available  
within US Forest Service Lands.....FSTopo Data  
Names.....National Hydrography Dataset, 2015 - 2017  
Contours.....National Elevation Dataset, 2016  
Boundaries.....Multiple sources; see metadata file 2017  
Public Land Survey System.....BLM, 2008 - 2017  
Wetlands.....FWS National Wetlands Inventory 1984 - 1985



CONTOUR INTERVAL 20 FEET  
NORTH AMERICAN VERTICAL DATUM OF 1988  
This map was produced to conform with the National Geospatial Program US Topo Product Standard, 2011. A metadata file associated with this product is draft version 0.6.17



ROAD CLASSIFICATION			
Expressway	Local Connector	Interstate Route	State Route
Secondary Hwy	Local Road	Ramp	4WD
FS Primary Route	FS Passenger Route	FS High Clearance Route	

Check with local Forest Service unit for current travel conditions and restrictions.

**CRAIG A-5 NW, AK**  
2017

