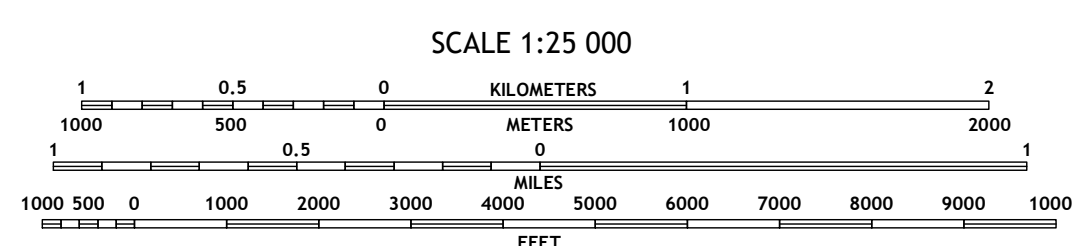

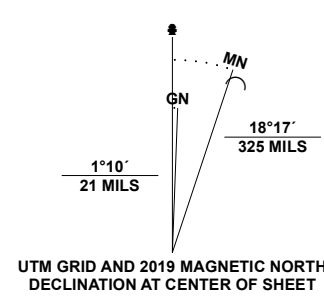


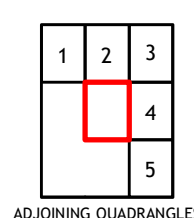
Produced by the United States Geological Survey
North American Datum of 1983 (NAD83)
World Geodetic System of 1984 (WGS84). Projection and
1 000-meter grid: Universal Transverse Mercator, Zone 8U

This map is not a legal document. Boundaries may be
generalized for this map scale. Private lands within government
reservations may not be shown. Obtain permission before
entering private lands.

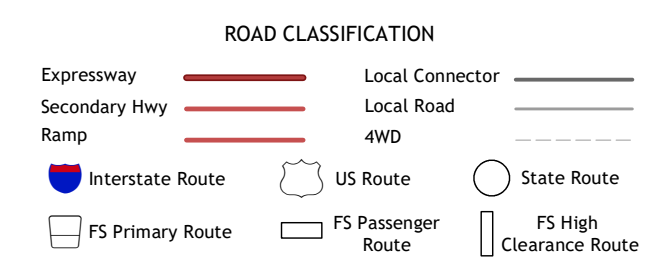
Imagery: SPOT, © April 2019 - April 2019
Roads: Alaska Dept. of Transportation, Not Available
Data within US Forest Service Lands: FSTopo
Names: GNS, 1981 - 2020
Hydrography: National Hydrography Dataset, 2004 - 2018
Contours: National Elevation Dataset, 2016
Boundaries: Multiple sources; see metadata file 2017 - 2021
Public Land Survey System: BLM, 2008
Wetlands: FWS National Wetlands Inventory 1984 - 1985



CONTOUR INTERVAL 20 FEET
NORTH AMERICAN VERTICAL DATUM OF 1988
This map was produced to conform with the
National Geospatial Program US Topo Product Standard.



1 Craig B-4 SE
2 Craig B-5 SW
3 Craig B-5 SE
4 Craig A-5 NE
5 Craig A-5 SE



Check with local Forest Service unit
for current travel conditions and restrictions.

CRAIG A-5 NW, AK
2021

