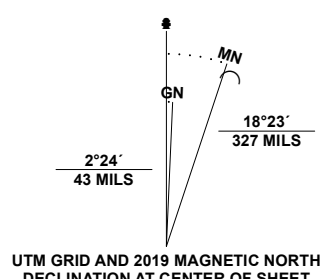


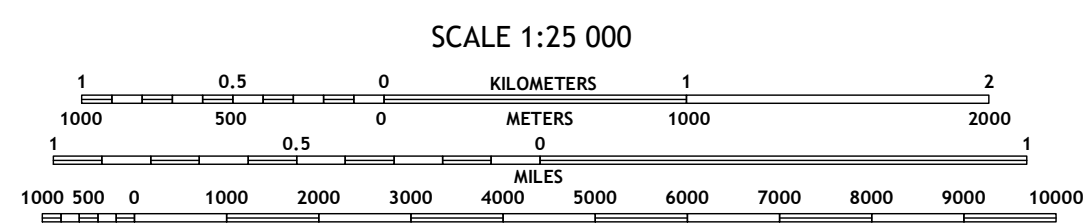
Produced by the United States Geological Survey  
North American Datum of 1983 (NAD83)  
World Geodetic System of 1984 (WGS84). Projection and  
1 000-meter grid: Universal Transverse Mercator, Zone 8U9U

This map is not a legal document. Boundaries may be  
generalized for this map scale. Private lands within government  
reservations may not be shown. Obtain permission before  
entering private lands.

Imagery: SPOT, © March 2019 - June 2020  
Roads: Alaska Dept. of Transportation, Not Available  
Roads within US Forest Service Lands: FSTopo Data  
Names: GNS, 1981 - 2021  
Hydrography: National Hydrography Dataset, 2004 - 2020  
Contours: National Elevation Dataset, 2019  
Boundaries: Multiple sources; see metadata file 2017 - 2024  
Public Land Survey System: BLM, 2008  
Wetlands: FWS National Wetlands Inventory 1979 - 1979

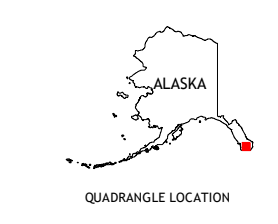


U.S. National Grid	
100,000 - m Square ID	PG UB
Grid Zone Designation	8U9U
	132°W



CONTOUR INTERVAL 10 FEET  
NORTH AMERICAN VERTICAL DATUM OF 1988

This map was produced to conform with the  
National Geospatial Program US Topo Product Standard.



1	2	3
4	5	6
7	8	9

ADJOINING QUADRANGLES

- 1 Craig B-1 NW
- 2 Craig B-1 NE
- 3 Ketchikan B-6 NW
- 4 Craig B-1 SW
- 5 Ketchikan B-6 SW
- 6 Craig A-1 NW
- 7 Craig A-1 NE
- 8 Ketchikan A-6 NW

**ROAD CLASSIFICATION**

Expressway	Local Connector
Secondary Hwy	Local Road
Ramp	4WD
Interstate Route	US Route
FS Primary Route	FS Passenger Route
	FS High Clearance Route
	State Route

Check with local Forest Service unit  
for current travel conditions and restrictions.

**CRAIG B-1 SE, AK**  
2021

