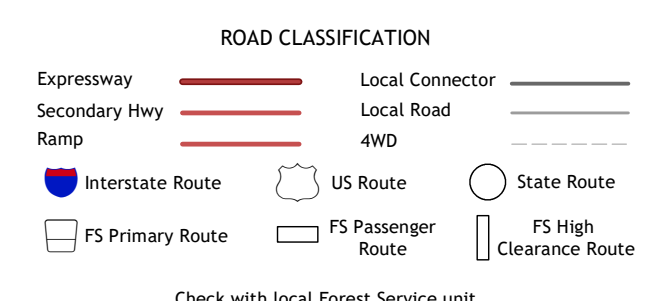
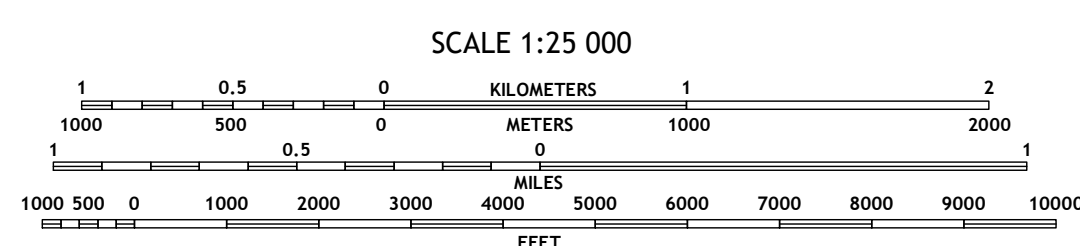
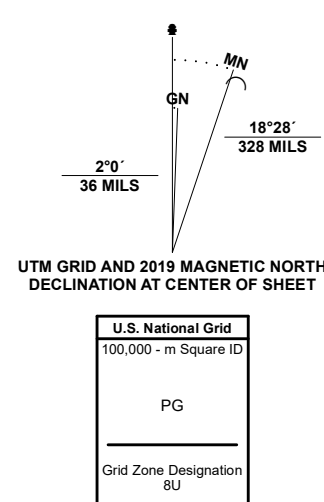


Produced by the United States Geological Survey
North American Datum of 1983 (NAD83)
World Geodetic System of 1984 (WGS84). Projection and
1 000-meter grid: Universal Transverse Mercator, Zone 8U

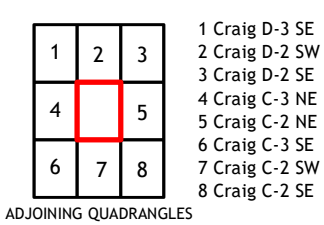
This map is not a legal document. Boundaries may be
generalized for this map scale. Private lands within government
reservations may not be shown. Obtain permission before
entering private lands.

Imagery.....SPOT, © October 2015 - March 2019
Roads.....Alaska Dept. of Transportation, Not Available
Roads within US Forest Service Lands.....FSTopo Data
with limited Forest Service updates, 2015
Names.....GHS, 1981 - 2021
Hydrography.....National Hydrography Dataset, 2002 - 2018
Contours.....National Elevation Dataset, 2019
Boundaries.....Multiple sources: see metadata file 2017 - 2021
Public Land Survey System.....BLM, 2008
Wetlands.....FWS National Wetlands Inventory 1985 - 1985



Check with local Forest Service unit
for current travel conditions and restrictions.

CRAIG C-2 NW, AK
2021



1 Craig D-3 SE
2 Craig D-2 SW
3 Craig D-2 SE
4 Craig C-3 NE
5 Craig C-2 NE
6 Craig C-3 SE
7 Craig C-2 SW
8 Craig C-2 SE

