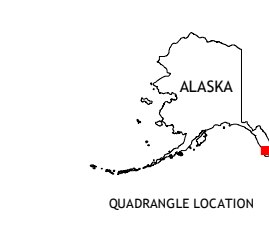
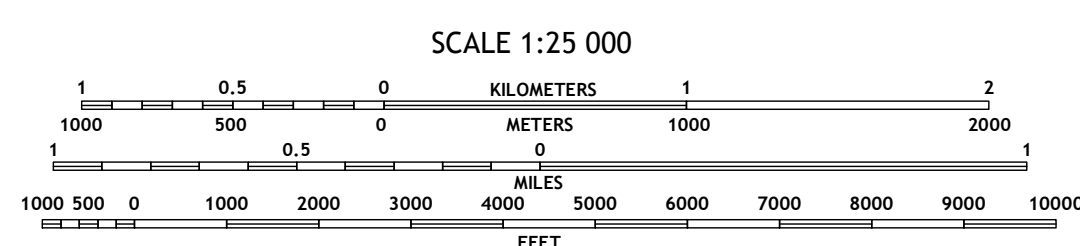
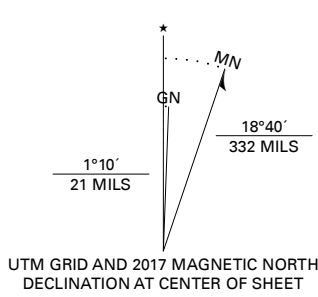


Produced by the United States Geological Survey  
North American Datum of 1983 (NAD83)  
World Geodetic System of 1984 (WGS84). Projection and 1 000-meter grid: Universal Transverse Mercator, Zone 8U

This map is not a legal document. Boundaries may be generalized for this map scale. Private lands within government reservations may not be shown. Obtain permission before entering private lands.

Imagery: SPOT, © September 2010  
Roads: Alaska Dept. of Transportation, Not Available  
Roads within US Forest Service Lands: FSTopo Data  
Names: National Forest Service updates, 2017  
with limited Forest Service updates, 2017  
Hydrography: GNIS, 1981 - 2017  
Contours: National Hydrography Dataset, 2004 - 2017  
Boundaries: National Elevation Dataset, 2016  
Public Land Survey System: metadata file, 2015  
Wetlands: BLM, 2008 - 2017  
FWS National Wetlands Inventory 1984 - 1985



1	2	3
4	5	6
7	8	9

ADJOINING QUADRANGLES

**ROAD CLASSIFICATION**

Expressway	Local Connector	State Route
Secondary Hwy	Local Road	FS High Clearance Route
Ramp	4WD	
Interstate Route	US Route	
FS Primary Route	FS Passenger Route	

Check with local Forest Service unit for current travel conditions and restrictions.

**CRAIG C-5 NW, AK**  
2017

