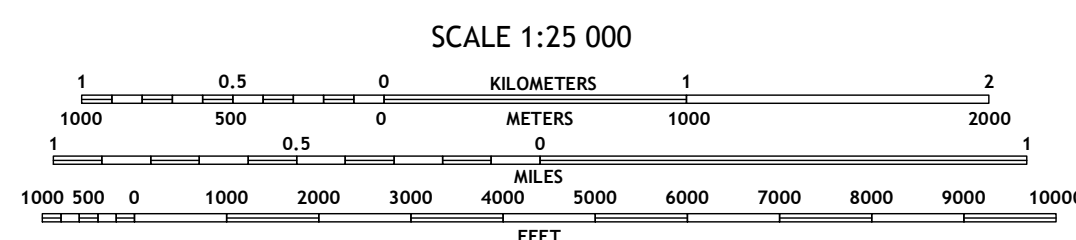

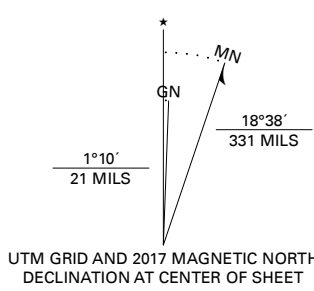




Produced by the United States Geological Survey
North American Datum of 1983 (NAD83)
World Geodetic System of 1984 (WGS84). Projection and
1 000-meter grid: Universal Transverse Mercator, Zone 8U

This map is not a legal document. Boundaries may be
generalized for this map scale. Private lands within government
reservations may not be shown. Obtain permission before
entering private lands.

Imagery: SPOT, © September 2010
Roads: Alaska Dept. of Transportation, Not Available
within US Forest Service Lands, FSTopo Data
with limited Forest Service updates, Not Available
Names: GNS, 1981 - 2017
Hydrography: National Hydrography Dataset, 2004 - 2017
Contours: National Elevation Dataset, 2016
Boundaries: Multiple sources, see metadata file, 2015
Public Land Survey System: BLM, 2008 - 2017
Wetlands: FWS National Wetlands Inventory 1984 - 1985

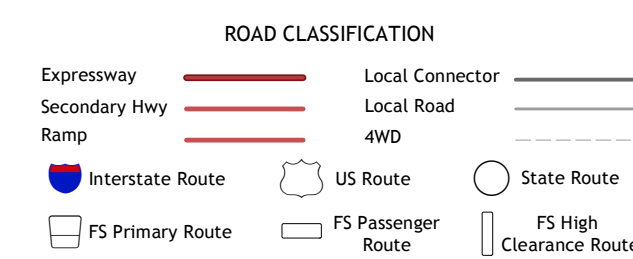


CONTOUR INTERVAL 40 FEET
NORTH AMERICAN VERTICAL DATUM OF 1988
This map was produced to conform with the
National Geospatial Program US Topo Product Standard, 2011.
A metadata file associated with this product is draft version 0.6.17



1	2	3
4	5	6
7	8	9

1 Craig C-6 NE
2 Craig C-5 NW
3 Craig C-5 NE
4 Craig C-6 SE
5 Craig C-5 SE
6 Craig B-6 NE
7 Craig B-5 NW
8 Craig B-5 NE



Check with local Forest Service unit
for current travel conditions and restrictions.

CRAIG C-5 SW, AK
2017

