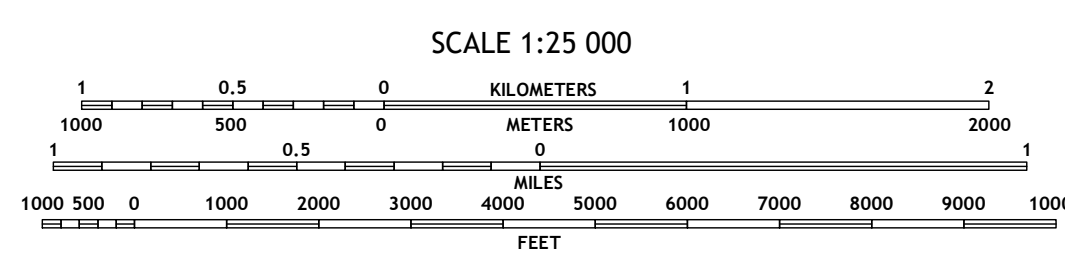
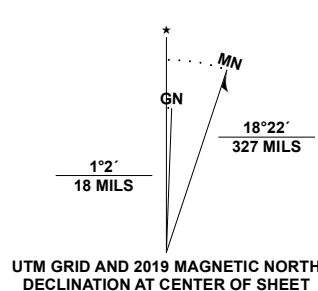


Produced by the United States Geological Survey
 North American Datum of 1983 (NAD83)
 World Geodetic System of 1984 (WGS84). Projection and
 1 000-meter grid: Universal Transverse Mercator, Zone 8U

This map is not a legal document. Boundaries may be
 generalized for this map scale. Private lands within government
 reservations may not be shown. Obtain permission before
 entering private lands.

Imagery.....SPOT, © May 2019 - May 2020
 Roads.....Alaska Dept. of Transportation; Not Available
 within US Forest Service Lands.....FS Topo Data
 with limited Forest Service updates; Not Available
 Names.....GNIS, 1981 - 2010
 Hydrography.....National Hydrography Dataset, 2004 - 2018
 Contours.....National Elevation Dataset, 2016
 Boundaries.....Multiple sources; see metadata file 2017 - 2021
 Public Land Survey System.....BLM, 2008
 Wetlands.....FWS National Wetlands Inventory 1984 - 1985



CONTOUR INTERVAL 40 FEET
 NORTH AMERICAN VERTICAL DATUM OF 1988

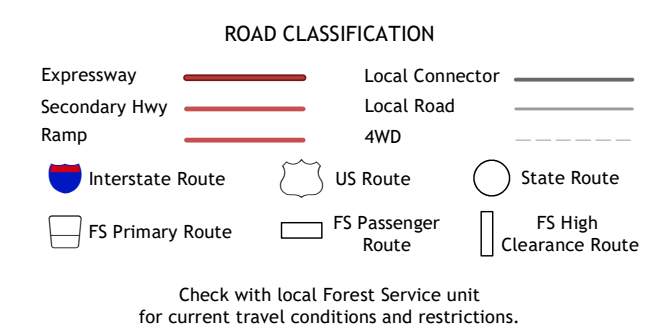
This map was produced to conform with the
 National Geospatial Program US Topo Product Standard.



1	2
3	4
5	6

ADJOINING QUADRANGLES

1 Craig C-6 NE
 2 Craig C-6 NW
 3 Craig C-6 SW
 4 Craig B-6 NE
 5 Craig B-6 NW



CRAIG C-6 SE, AK
 2021

NSN 7 56 0 1 6 0 3 3 2 3 2
 GSA GEN. REG. NO. 50 106-000-0000-9000
 NGA REF. NO. U. S. G. S. K. 33 6 0 2