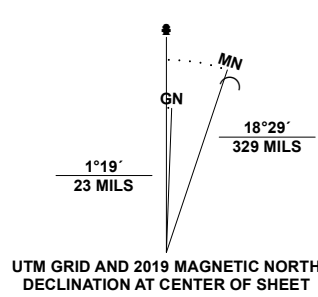


Produced by the United States Geological Survey
North American Datum of 1983 (NAD83)
World Geodetic System of 1984 (WGS84). Projection and 1 000-meter grid: Universal Transverse Mercator, Zone 8U

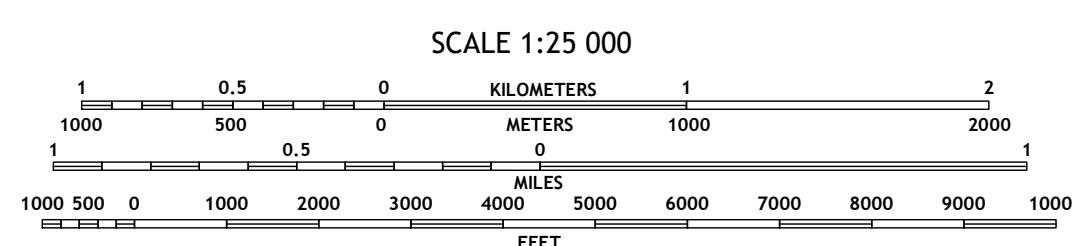
This map is not a legal document. Boundaries may be generalized for this map scale. Private lands within government reservations may not be shown. Obtain permission before entering private lands.

Imagery: SPOT, © September 2018 - April 2020
Roads: Alaska Dept. of Transportation, Not Available
Ramps: within US Forest Service Lands, FSTopo Data
Names: with limited Forest Service updates, 2015
Contours: GNS, 1981 - 2011
Hydrography: National Hydrography Dataset, 2002 - 2018
Boundaries: National Elevation Dataset, 2019
Public Land Survey System: Multiple sources: see metadata file 2017 - 2021
Wetlands: BLM, 2008
FWS National Wetlands Inventory 1984

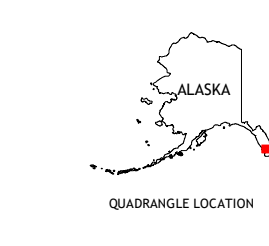


UTM GRID AND 2019 MAGNETIC NORTH DECLINATION AT CENTER OF SHEET

U.S. National Grid	100,000 m Square ID
NH	PH
NG	PG
Grid Zone Designation	8U
	56°N



CONTOUR INTERVAL 20 FEET
NORTH AMERICAN VERTICAL DATUM OF 1988
This map was produced to conform with the National Geospatial Program US Topo Product Standard.



QUADRANGLE LOCATION

ADJOINING QUADRANGLES

1	2	3
4	5	6
7	8	9


- 1 Petersburg A-5 SW
- 2 Petersburg A-5 SE
- 3 Petersburg A-4 SW
- 4 Craig D-5 NW
- 5 Craig D-4 NW
- 6 Craig D-5 SW
- 7 Craig D-5 SE
- 8 Craig D-4 SW

ROAD CLASSIFICATION

Expressway	Local Connector
Secondary Hwy	Local Road
Ramp	4WD
Interstate Route	US Route
FS Primary Route	FS Passenger Route
	FS High Clearance Route
	State Route

Check with local Forest Service unit for current travel conditions and restrictions.

CRAIG D-5 NE, AK
2021



NSN 7 56 0 3 0 1 6 3 2 4 9
NGA REF NO. U.S.G.S. X.K.333.6033