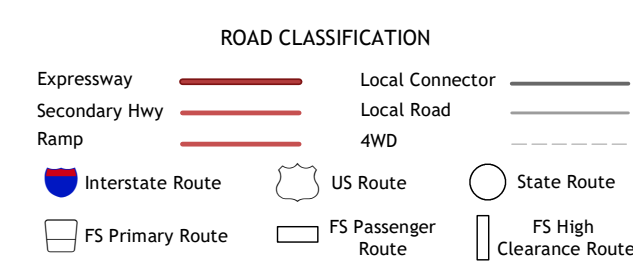
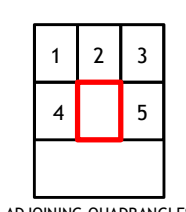
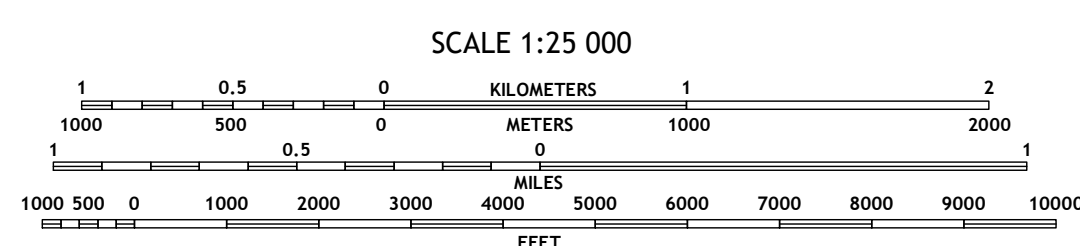
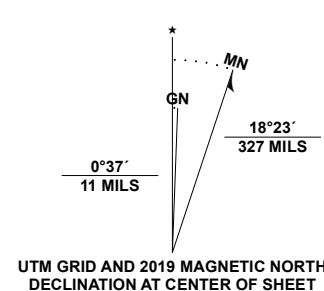


Produced by the United States Geological Survey North American Datum of 1983 (NAD83) World Geodetic System of 1984 (WGS84) Projection and 1 000-meter grid: Universal Transverse Mercator, Zone 8U

This map is not a legal document. Boundaries may be generalized for this map scale. Private lands within government reservations may not be shown. Obtain permission before entering private lands.

Imagery: SPOT, © May 2015 - April 2020 Roads: Alaska Dept. of Transportation, Not Available Roads within US Forest Service Lands: FSTopo Data with limited Forest Service updates, Not Available Names: GNS, 1981 - 2021 Hydrography: National Hydrography Dataset, 2004 - 2018 Contours: National Elevation Dataset, 2018 Boundaries: Multiple sources; see metadata file 2017 - 2021 Public Land Survey System: BLM, 2008 Wetlands: FWS National Wetlands Inventory Not Available



Check with local Forest Service unit for current travel conditions and restrictions.

CRAIG D-7 SW, AK 2021

