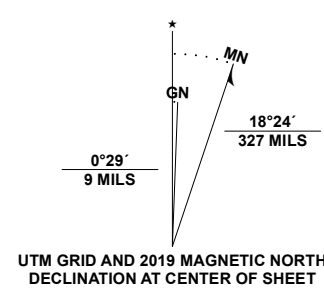


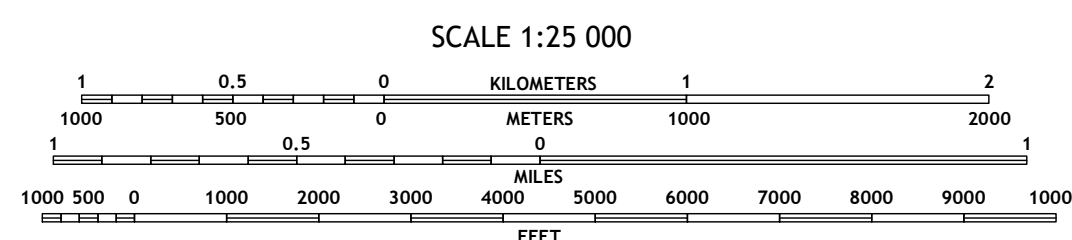
Produced by the United States Geological Survey
North American Datum of 1983 (NAD83)
World Geodetic System of 1984 (WGS84). Projection and
1 000-meter grid: Universal Transverse Mercator, Zone 8U

This map is not a legal document. Boundaries may be generalized for this map scale. Private lands within government reservations may not be shown. Obtain permission before entering private lands.

Imagery.....SPOT, © September 2016 - April 2020
Roads.....Alaska Dept. of Transportation, Not Available
Roads within US Forest Service Lands.....FSTopo Data
Names.....GNS, 1981 - 2021
Hydrography.....National Hydrography Dataset, 2005 - 2018
Contours.....National Elevation Dataset, 2018
Boundaries.....Multiple sources; see metadata file 2017 - 2021
Public Land Survey System.....BLM, 2008
Wetlands.....FWS National Wetlands Inventory Not Available

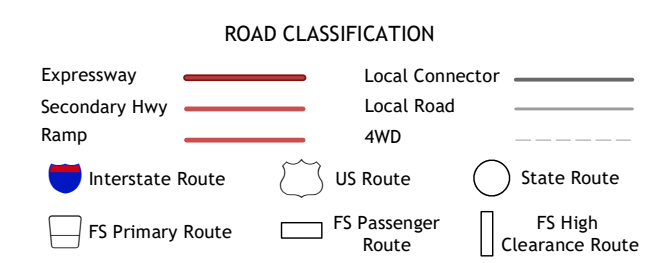


U.S. National Grid
100,000 - m Square ID
NH
700
NG
Grid Zone Designation
8U
66°N



CONTOUR INTERVAL 20 FEET
NORTH AMERICAN VERTICAL DATUM OF 1988
This map was produced to conform with the
National Geospatial Program US Topo Product Standard.

1	Port Alexander A-1 SW
2	Craig D-8 NW
3	Craig D-7 NW
4	Craig D-8 SW
5	Craig D-8 SE
6	Craig D-7 SW



Check with local Forest Service unit for current travel conditions and restrictions.

CRAIG D-8 NE, AK
2021

