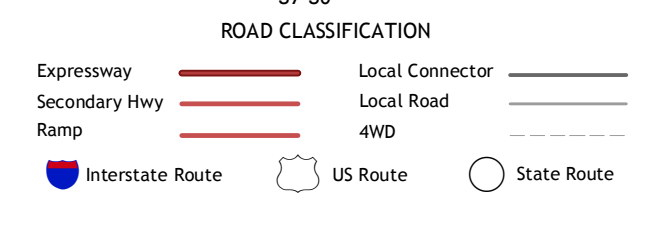
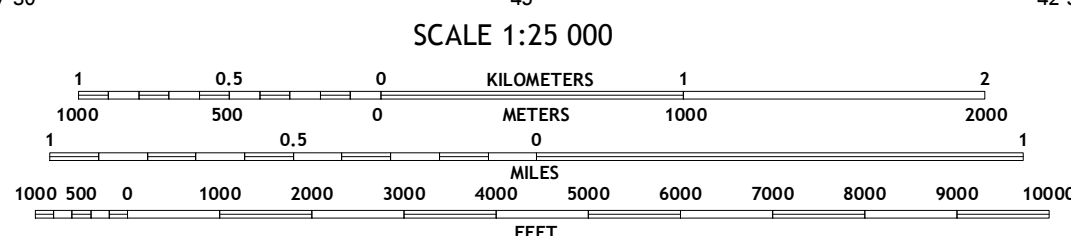
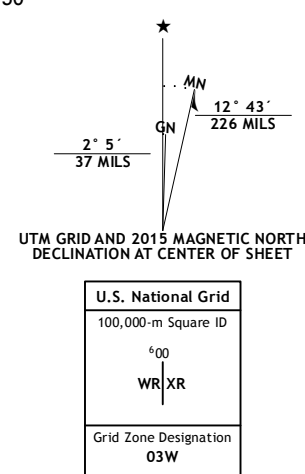


Produced by the United States Geological Survey  
North American Datum of 1983 (NAD83)  
World Geodetic System of 1984 (WGS84). Projection and  
1 000-meter grid: Universal Transverse Mercator, Zone 03W

This map is not a legal document. Boundaries may be generalized for this map scale. Private lands within government reservations may not be shown. Obtain permission before entering private lands

Imagery.....SPOT, ©2009  
Roads.....Alaska Dept. of Transportation, 2013  
Names.....GNIS, 2015  
Hydrography.....National Hydrography Dataset, 2009  
Contours.....National Elevation Dataset, 2013  
Boundaries.....Multiple sources; see metadata file, 1950 - 2015  
Public Land Survey System.....BLM, 2006 - 2008



CONTOUR INTERVAL 20 FEET  
NORTH AMERICAN VERTICAL DATUM OF 1988

This map was produced to conform with the  
National Geospatial Program US Topo Product Standard, 2011.  
A metadata file associated with this product is draft version 0.6.17

1	2	3
4	5	6
7	8	

ADJOINING QUADRANGLES

- 1 De Long Mountains (A-2) NW
- 2 De Long Mountains (A-2) NE
- 3 De Long Mountains (A-1) NW
- 4 De Long Mountains (A-1) SW
- 5 De Long Mountains (A-1) SW
- 6 Noatak (D-2) NW and (D-3) NE
- 7 Noatak (D-2) NE and (D-2) NW
- 8 Noatak (D-2) NE and (D-1) NW

DE LONG MOUNTAINS A-2 SE, AK  
2015

