



U.S. DEPARTMENT OF THE INTERIOR
U.S. GEOLOGICAL SURVEY



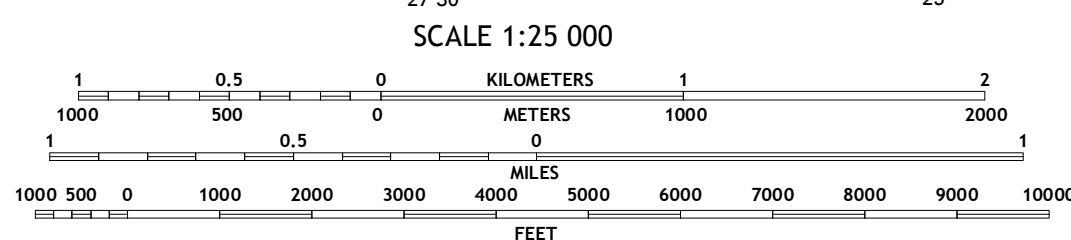
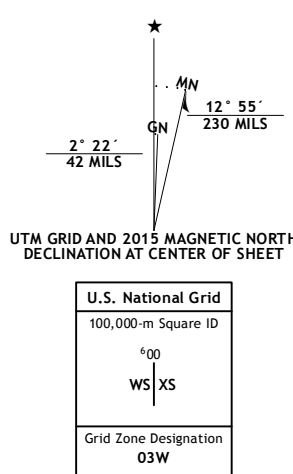
DE LONG MOUNTAINS C-1 SW QUADRANGLE
ALASKA-NORTH SLOPE BOROUGH
7.5-MINUTE SERIES



Produced by the United States Geological Survey
North American Datum of 1983 (NAD83)
World Geodetic System of 1984 (WGS84). Projection and
1 000-meter grid: Universal Transverse Mercator, Zone 03W

This map is not a legal document. Boundaries may be generalized
for this map scale. Private lands within government reservations
may not be shown. Obtain permission before entering private lands

Imagery.....SPOT, ©2009
Roads.....Alaska Dept. of Transportation, 2013
Names.....GNIS, 2015
Hydrography.....National Hydrography Dataset, 2009
Contours.....National Elevation Dataset, 2013
Boundaries.....Multiple sources; see metadata file, 1950 - 2015
Public Land Survey System.....BLM, 2006 - 2008



CONTOUR INTERVAL 20 FEET
NORTH AMERICAN VERTICAL DATUM OF 1988

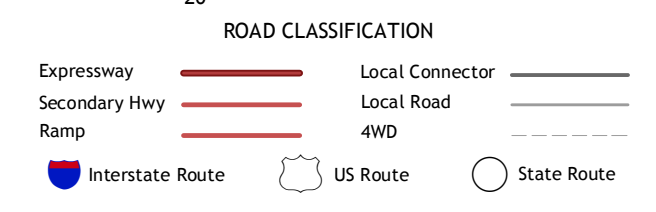
This map was produced to conform with the
National Geospatial Program US Topo Product Standard, 2011.
A metadata file associated with this product is draft version 0.6.17



QUADRANGLE LOCATION

| | | | |
|---|---|---|------------------------------|
| 1 | 2 | 3 | 1 De Long Mountains (C-2) NE |
| | | | 2 De Long Mountains (C-1) NW |
| | | | 3 De Long Mountains (C-1) NE |
| 4 | | 5 | 4 De Long Mountains (C-2) SE |
| | | | 5 De Long Mountains (C-1) SE |
| 6 | 7 | 8 | 6 De Long Mountains (B-2) NE |
| | | | 7 De Long Mountains (B-1) NW |
| | | | 8 De Long Mountains (B-1) NE |

ADJOINING QUADRANGLES



DE LONG MOUNTAINS C-1 SW, AK
2015

