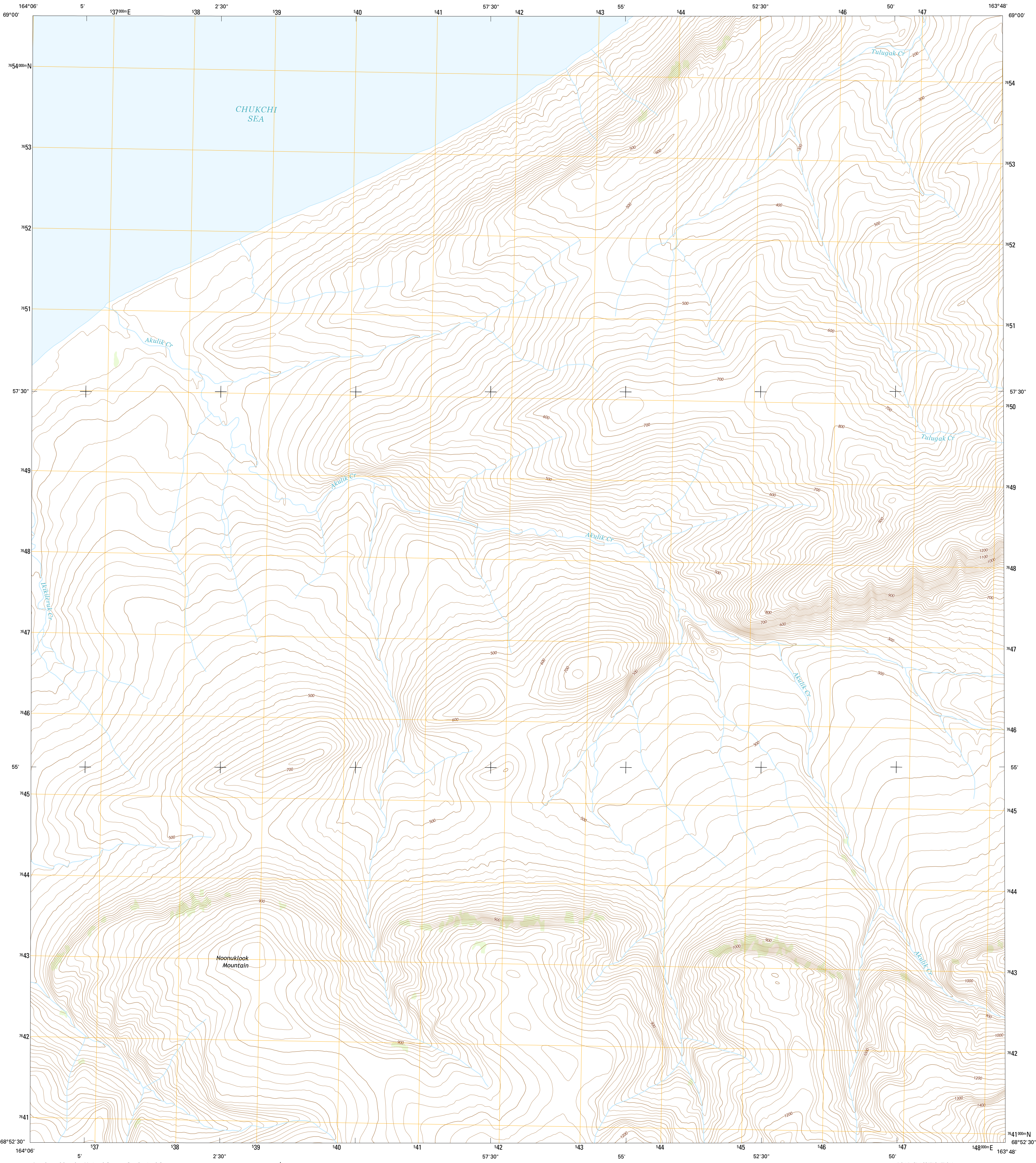




U.S. DEPARTMENT OF THE INTERIOR
U.S. GEOLOGICAL SURVEY



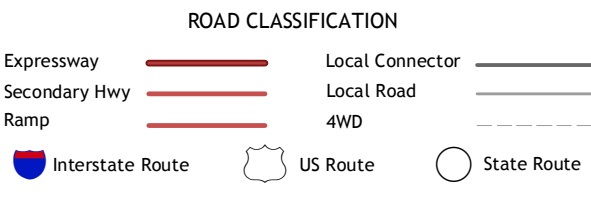
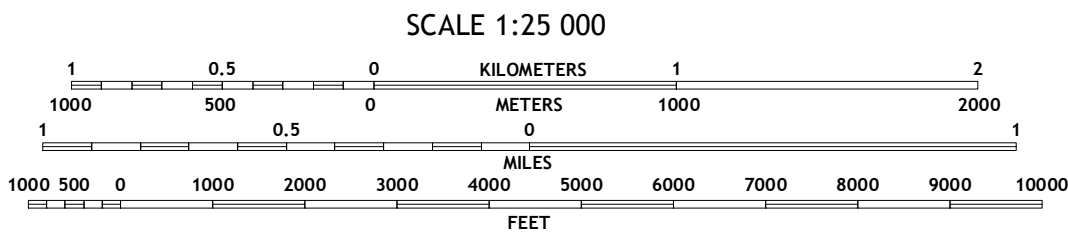
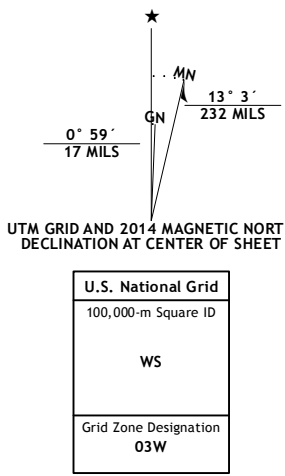
DE LONG MOUNTAINS D-4 NE QUADRANGLE
ALASKA-NORTH SLOPE BOROUGH
7.5-MINUTE SERIES



Produced by the United States Geological Survey
North American Datum of 1983 (NAD83).
World Geodetic System of 1984 (WGS84). Projection and
1 000-meter grid: Universal Transverse Mercator, Zone 03W

This map is not a legal document. Boundaries may be generalized
for this map scale. Private lands within government reservations
may not be shown. Obtain permission before entering private lands

Imagery.....SPOT, ©2009
Roads.....Alaska Dept. of Transportation, 2013
Names.....GNIS, 2013
Hydrography.....National Hydrography Dataset, 2009
Contours.....National Elevation Dataset, 2013
Boundaries.....Multiple sources; see metadata file, 1950 - 2012
Public Land Survey System.....BLM, 2006 - 2008



1		
1	2	3
4		5
6	7	8

ADJOINING QUADRANGLES

1 2 Point Lay (A-4) SE
3 Point Lay (A-3) SW
4 De Long Mountains (D-4) NW
5 De Long Mountains (D-3) NW
6 De Long Mountains (D-4) SW
7 De Long Mountains (D-4) SE
8 De Long Mountains (D-3) SW

DE LONG MOUNTAINS D-4 NE, AK
2014

