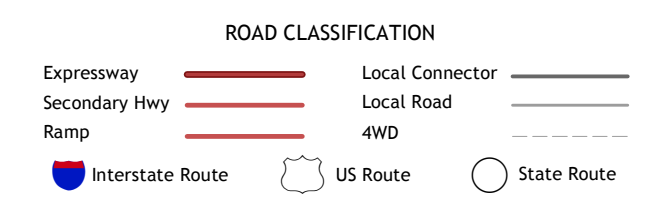
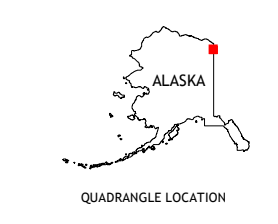
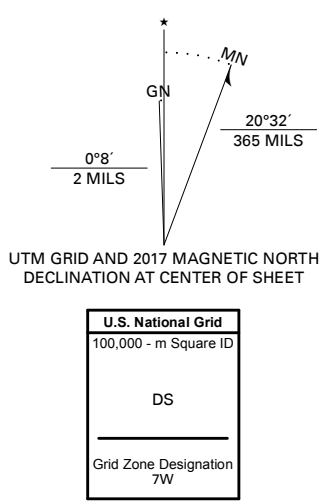




Produced by the United States Geological Survey
 North American Datum of 1983 (NAD83)
 World Geodetic System of 1984 (WGS84). Projection and
 1 000-meter grid/Universal Transverse Mercator, Zone 7W
 This map is not a legal document. Boundaries may be
 generalized for this map scale. Private lands within government
 reservations may not be shown. Obtain permission before
 entering private lands.

Imagery.....SPOT, © June 2009
 Roads.....Alaska Dept. of Transportation, Not Available
 Names.....GNS, 1981
 Hydrography.....National Hydrography Dataset, 2002 - 2016
 Contours.....National Elevation Dataset, 2018
 Boundaries.....Multiple sources; see metadata file 2015
 Public Land Survey System.....BLM, 2008
 Wetlands.....FWS National Wetlands Inventory Not Available



ADJOINING QUADRANGLES

1	2	3
4	5	6
7	8	

1 Demarcation Point A-1 NW
 2 Demarcation Point A-1 NE
 3 Demarcation Point A-1 OE NE
 4 Demarcation Point A-1 SW
 5 Demarcation Point A-1 OE SW
 6 Table Mountain D-1 NW
 7 Table Mountain D-1 NE
 8 Table Mountain D-1 OE NE

DEMARCATION POINT A-1 SE, AK, YT
2018

