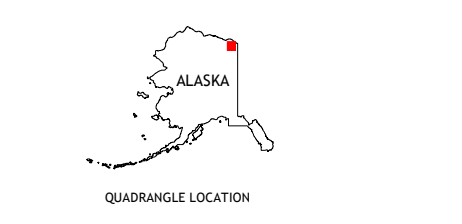
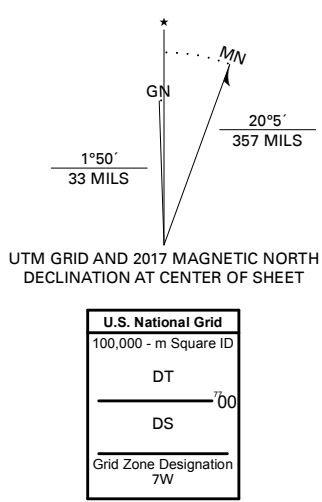


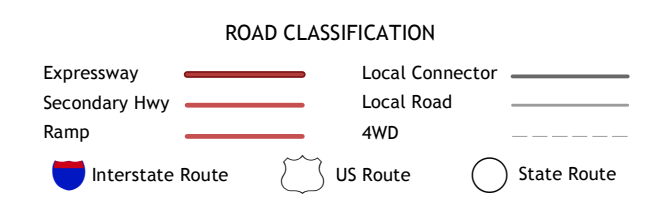
Produced by the United States Geological Survey
 North American Datum of 1983 (NAD83)
 World Geodetic System of 1984 (WGS84). Projection and
 1 000-meter grid/Universal Transverse Mercator, Zone 7W
 This map is not a legal document. Boundaries may be
 generalized for this map scale. Private lands within government
 reservations may not be shown. Obtain permission before
 entering private lands.

Imagery.....SPOT, © June 2009
 Roads.....Alaska Dept. of Transportation, Not Available
 Names.....GNIS, Not Available
 Hydrography.....National Hydrography Dataset, 2002 - 2015
 Contours.....National Elevation Dataset, 2018
 Boundaries.....Multiple sources; see metadata file 2015
 Public Land Survey System.....BLM, 2008
 Wetlands.....FWS National Wetlands Inventory 1978 - 1979



1	2	3
4	5	6
7	8	

ADJOINING QUADRANGLES



- 1 Demarcation Point C-4 SW
- 2 Demarcation Point C-4 SE
- 3 Demarcation Point C-3 SW
- 4 Demarcation Point B-4 HW
- 5 Demarcation Point B-3 NW
- 6 Demarcation Point B-4 SW
- 7 Demarcation Point B-4 SE
- 8 Demarcation Point B-3 SW

