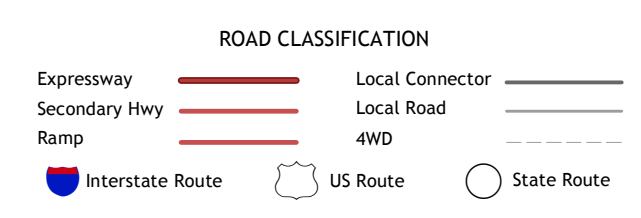
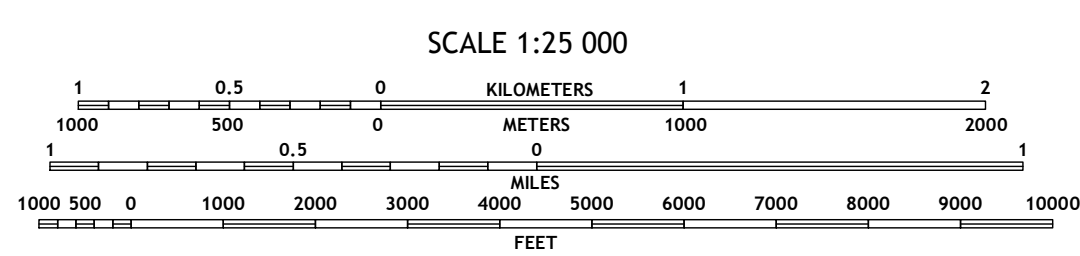
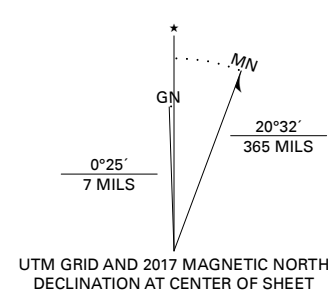


Produced by the United States Geological Survey

North American Datum of 1983 (NAD83)
World Geodetic System of 1984 (WGS84). Projection and
1 000-meter grid/Universal Transverse Mercator, Zone 7W
This map is not a legal document. Boundaries may be
generalized for this map scale. Private lands within government
reservations may not be shown. Obtain permission before
entering private lands.

Imagery.....SPOT, © June 2009
Roads.....Alaska Dept. of Transportation, Not Available
Names.....GNIS, Not Available
Hydrography.....National Hydrography Dataset, 2002 2018
Contours.....National Elevation Dataset, 2018
Boundaries.....Multiple sources; see metadata file 2015
Public Land Survey System.....BLM, 2008
Wetlands.....FWS National Wetlands Inventory 1978



1	2	3
4	5	6
7	8	

ADJOINING QUADRANGLES

1 Demarcation Point C-2 NE
2 Demarcation Point C-1 NW
3 Demarcation Point C-1 NE
4 Demarcation Point C-2 SE
5 Demarcation Point C-1 SE
6 Demarcation Point B-2 NE
7 Demarcation Point B-1 NW
8 Demarcation Point B-1 NE

DEMARICATION POINT C-1 SW, AK
2018

