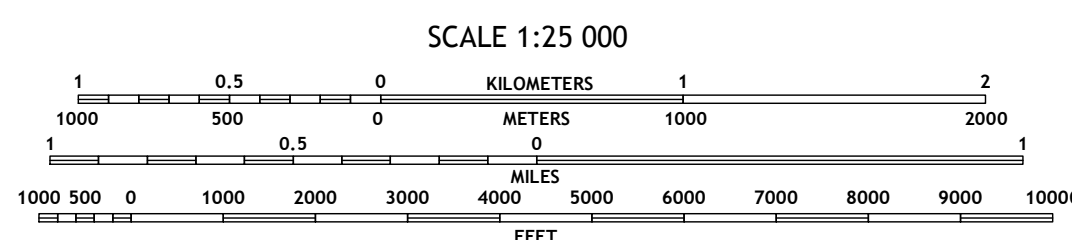
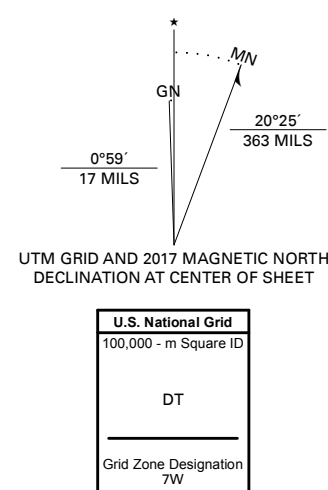


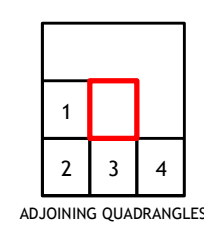
Produced by the United States Geological Survey
 North American Datum of 1983 (NAD83)
 World Geodetic System of 1984 (WGS84). Projection and
 1 000-meter grid/Universal Transverse Mercator, Zone 7W
 This map is not a legal document. Boundaries may be
 generalized for this map scale. Private lands within government
 reservations may not be shown. Obtain permission before
 entering private lands.

Imagery.....SPOT, © August 2009
 Roads.....Alaska Dept. of Transportation, Not Available
 Names.....GNIS, Not Available
 Hydrography.....National Hydrography Dataset, 2002 - 2018
 Contours.....National Elevation Dataset, Not Available
 Boundaries.....Multiple sources; see metadata file: 2016 - 2017
 Public Land Survey System.....BLM, 2008
 Wetlands.....FWS National Wetlands Inventory 1978 - 1982



CONTOURS NOT PRESENT BECAUSE AVAILABLE ELEVATION
 DATA DO NOT MEET ACCURACY REQUIREMENTS

This map was produced to conform with the
 National Geospatial Program US Topo Product Standard, 2011.
 A metadata file associated with this product is draft version 0.6.17



- 1 Demarcation Point D-3 NE
- 2 Demarcation Point D-3 SE
- 3 Demarcation Point D-2 SW
- 4 Demarcation Point D-2 SE

| ROAD CLASSIFICATION | |
|---------------------|-----------------|
| Expressway | Local Connector |
| Secondary Hwy | Local Road |
| Ramp | 4WD |
| Interstate Route | US Route |
| | State Route |

