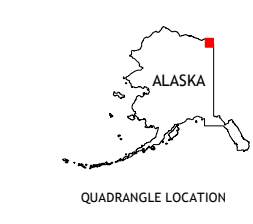
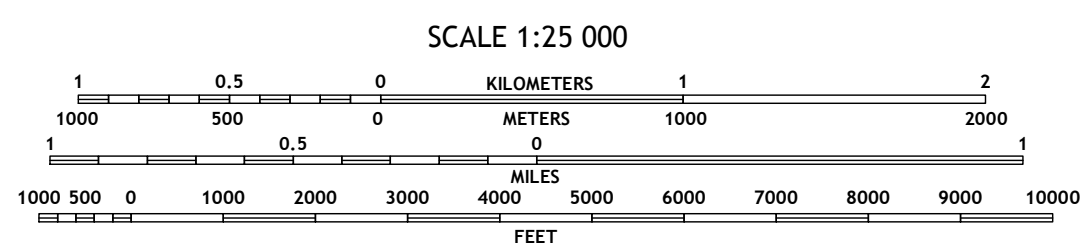
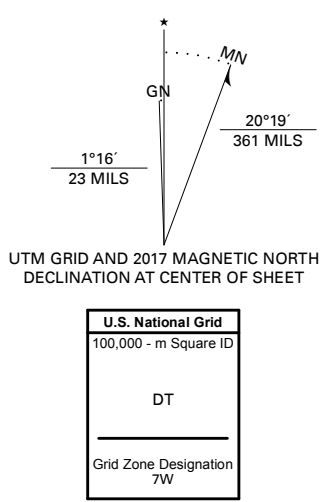


Produced by the United States Geological Survey
 North American Datum of 1983 (NAD83)
 World Geodetic System of 1984 (WGS84)
 1 000-meter grid/Universal Transverse Mercator, Zone 7W
 This map is not a legal document. Boundaries may be generalized for this map scale. Private lands within government reservations may not be shown. Obtain permission before entering private lands.

Imagery.....SPOT, © June 2009
 Roads.....Alaska Dept. of Transportation, Not Available
 Names.....GNIS, Not Available
 Hydrography.....National Hydrography Dataset, 2002 - 2018
 Contours.....National Elevation Dataset, 2018
 Boundaries.....Multiple sources; see metadata file 2015
 Public Land Survey System.....BLM, 2008
 Wetlands.....FWS National Wetlands Inventory 1978 - 1982



ADJOINING QUADRANGLES

| | | |
|---|---|---|
| 1 | 2 | 3 |
| 4 | 5 | 6 |
| 7 | 8 | |

1 Demarcation Point D-3 NW
 2 Demarcation Point D-3 NE
 3 Demarcation Point D-2 NW
 4 Demarcation Point D-3 SW
 5 Demarcation Point D-2 SW
 6 Demarcation Point C-3 NW
 7 Demarcation Point C-3 NE
 8 Demarcation Point C-2 NW

