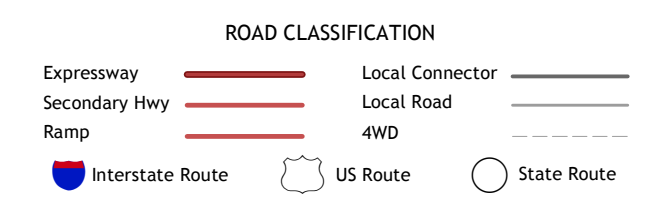
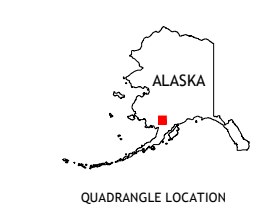



Produced by the United States Geological Survey
North American Datum of 1983 (NAD83)
World Geodetic System of 1984 (WGS84). Projection and
1 000-meter grid/Universal Transverse Mercator, Zone 4V
This map is not a legal document. Boundaries may be
generalized for this map scale. Private lands within government
reservations may not be shown. Obtain permission before
entering private lands.

Imagery.....SPOT, © September 2010
Roads.....Alaska Dept. of Transportation, Not Available
Names.....GNIS, Not Available
Hydrography.....National Hydrography Dataset, 2001 - 2018
Contours.....National Elevation Dataset, 2019
Boundaries.....Multiple sources; see metadata file 2017 - 2018
Public Land Survey System.....BLM, 2008
Wetlands.....FWS National Wetlands Inventory 2003



1	2	3
4	5	6
7	8	

ADJOINING QUADRANGLES

- 1 Dillingham D-3 SW
 - 2 Dillingham D-3 SE
 - 3 Dillingham D-2 SW
 - 4 Dillingham C-3 NW
 - 5 Dillingham C-2 NW
 - 6 Dillingham C-3 SW
 - 7 Dillingham C-3 SE
 - 8 Dillingham C-2 SW
- DILLINGHAM C-3 NE, AK**
2019

