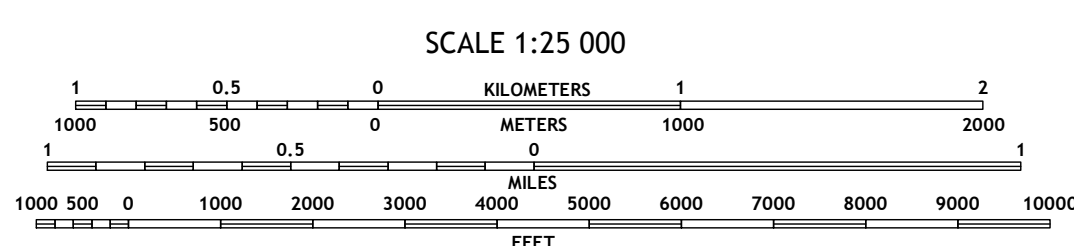

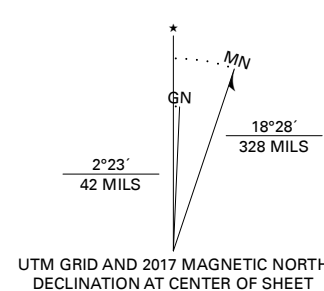




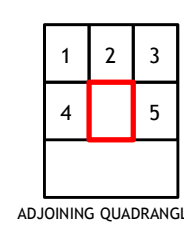
Produced by the United States Geological Survey
North American Datum of 1983 (NAD83)
World Geodetic System of 1984 (WGS84). Projection and
1 000-meter grid: Universal Transverse Mercator, Zone 8U/9U

This map is not a legal document. Boundaries may be
generalized for this map scale. Private lands within government
reservations may not be shown. Obtain permission before
entering private lands.

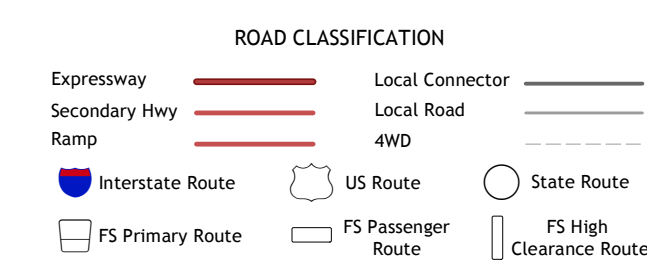
Imagery.....SPOT, © June 2012
Roads.....Alaska Dept. of Transportation, Not Available
within US Forest Service Lands.....FSTopo Data
Names.....National Hydrography Dataset, 2002 - 2017
Contours.....National Elevation Dataset, 2016
Boundaries.....Multiple sources; see metadata file 2015
Public Land Survey System.....BLM, 2008 - 2017
Wetlands.....FWS National Wetlands Inventory 1979



CONTOUR INTERVAL 40 FEET
NORTH AMERICAN VERTICAL DATUM OF 1988
This map was produced to conform with the
National Geospatial Program US Topo Product Standard, 2011.
A metadata file associated with this product is draft version 0.6.17



1 Dixon Entrance D-1 SW
2 Dixon Entrance D-1 SE
3 Prince Rupert D-6 SW
4 Dixon Entrance C-1 NW
5 Dixon Entrance C-1 OE E NW



Check with local Forest Service unit
for current travel conditions and restrictions.

DIXON ENTRANCE C-1 NE, AK
2017



NSN 7540-01-603-339-1
NGA REF. NO. USGSX25K335912