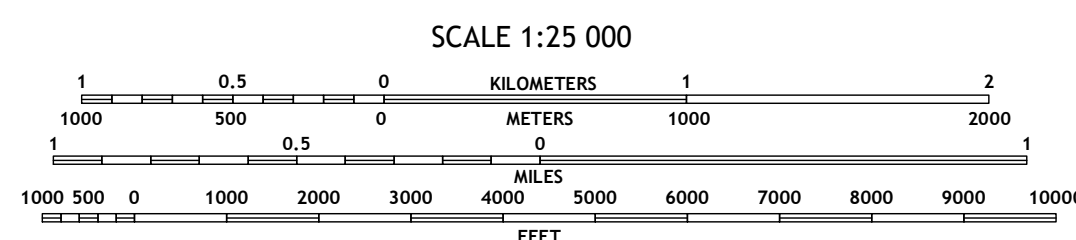
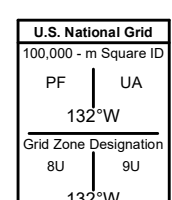
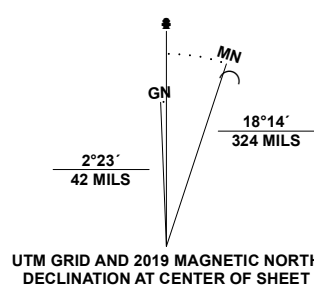


Produced by the United States Geological Survey  
North American Datum of 1983 (NAD83)  
World Geodetic System of 1984 (WGS84). Projection and 1 000-meter grid: Universal Transverse Mercator, Zone 9U

This map is not a legal document. Boundaries may be generalized for this map scale. Private lands within government reservations may not be shown. Obtain permission before entering private lands.

- Imagery: SPOT, © October 2018 - October 2018
- Roads: Alaska Dept. of Transportation, Not Available
- Within US Forest Service Lands: FSTopo Data with limited Forest Service updates, Not Available
- Names: GNS, 1981 - 2010
- Hydrography: National Hydrography Dataset, 2006 - 2020
- Contours: National Elevation Dataset, 2018
- Boundaries: Multiple sources; see metadata file 2017 - 2021
- Public Land Survey System: BLM, 2008
- Wetlands: FWS National Wetlands Inventory, Not Available



CONTOUR INTERVAL 10 FEET  
NORTH AMERICAN VERTICAL DATUM OF 1988

This map was produced to conform with the National Geospatial Program US Topo Product Standard.



- |   |   |   |
|---|---|---|
| 1 | 2 | 3 |
| 4 |   | 5 |
- 1 Dixon Entrance D-1 SE
  - 2 Prince Rupert D-6 SW
  - 3 Prince Rupert D-6 SE
  - 4 Dixon Entrance C-1 NE

- ROAD CLASSIFICATION
- Expressway
  - Secondary Hwy
  - Ramp
  - Interstate Route
  - FS Primary Route
  - Local Connector
  - Local Road
  - 4WD
  - US Route
  - FS Passenger Route
  - FS High Clearance Route
  - State Route

Check with local Forest Service unit for current travel conditions and restrictions.

DIXON ENTRANCE C-1 OE E NW, AK  
2021

