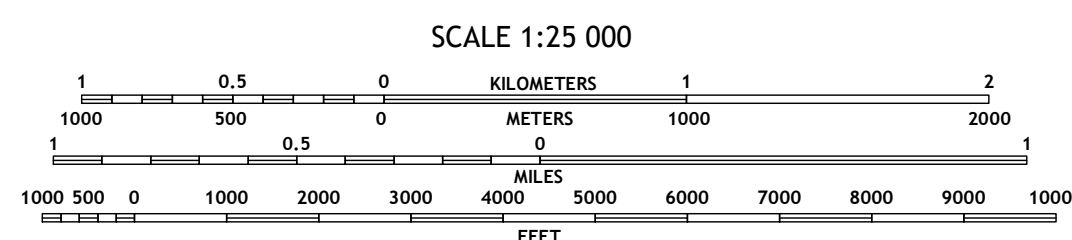
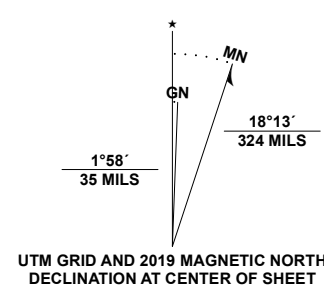


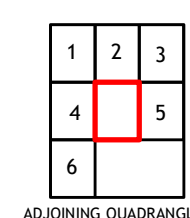
Produced by the United States Geological Survey North American Datum of 1983 (NAD83) World Geodetic System of 1984 (WGS84) Projection and 1 000-meter grid: Universal Transverse Mercator, Zone 8U

This map is not a legal document. Boundaries may be generalized for this map scale. Private lands within government reservations may not be shown. Obtain permission before entering private lands.

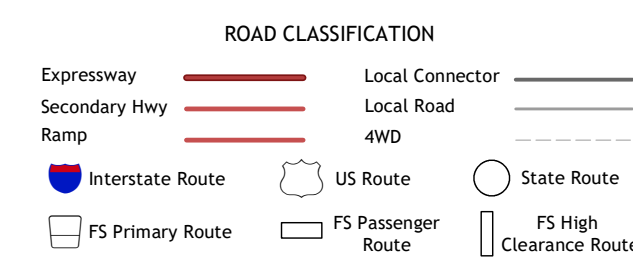
Imagery: SPOT, © March 2020 - March 2020 Roads: Alaska Dept. of Transportation, Not Available Roads within US Forest Service Lands: FSTopo Data with limited Forest Service updates, Not Available Names: GNS, 1981 - 2020 Hydrography: National Hydrography Dataset, 2006 - 2018 Contours: National Elevation Dataset, 2016 Boundaries: Multiple sources: see metadata file 2017 - 2021 Public Land Survey System: BLM, 2008 Wetlands: FWS National Wetlands Inventory Not Available



CONTOUR INTERVAL 10 FEET NORTH AMERICAN VERTICAL DATUM OF 1988 This map was produced to conform with the National Geospatial Program US Topo Product Standard.



1 Dixon Entrance D-3 SE 2 Dixon Entrance D-2 SW 3 Dixon Entrance D-2 SE 4 Dixon Entrance C-3 NE 5 Dixon Entrance C-3 OE E NE 6 Dixon Entrance C-3 SE



Check with local Forest Service unit for current travel conditions and restrictions.

DIXON ENTRANCE C-3 OE E NW, AK 2021

