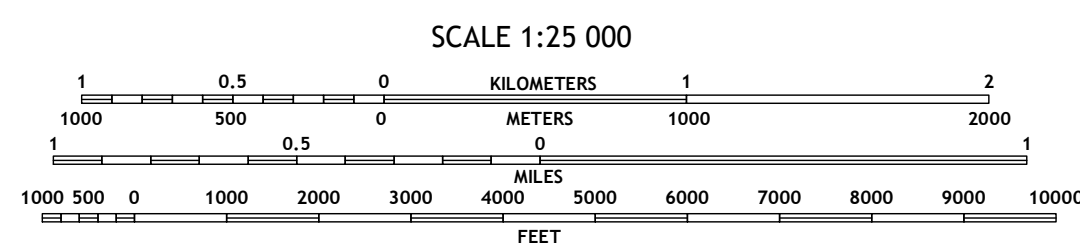
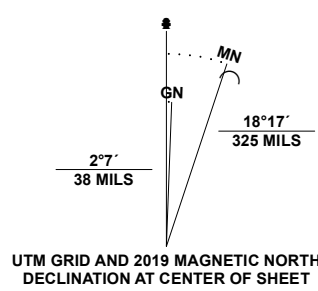




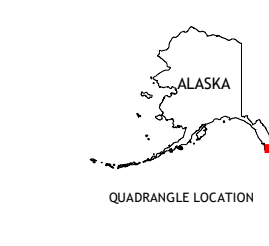
Produced by the United States Geological Survey North American Datum of 1983 (NAD83) World Geodetic System of 1984 (WGS84) Projection and 1 000-meter grid: Universal Transverse Mercator, Zone 8U

This map is not a legal document. Boundaries may be generalized for this map scale. Private lands within government reservations may not be shown. Obtain permission before entering private lands.

Imagery: SPOT, © September 2012 - May 2020 Roads: Alaska Dept. of Transportation, Not Available Data within US Forest Service Lands: FSTopo Data with limited Forest Service updates, Not Available Names: GNS, 1981 - 2021 Hydrography: National Hydrography Dataset, 2002 - 2018 Contours: National Elevation Dataset, 2019 Boundaries: Multiple sources; see metadata file 2017 2024 Public Land Survey System: BLM, 2008 Wetlands: National Wetlands Inventory 1979



CONTOUR INTERVAL 20 FEET NORTH AMERICAN VERTICAL DATUM OF 1988 This map was produced to conform with the National Geospatial Program US Topo Product Standard.



ADJOINING QUADRANGLES table with 8 quadrangles listed

ROAD CLASSIFICATION table listing various road types and their symbols

Check with local Forest Service unit for current travel conditions and restrictions.

DIXON ENTRANCE D-2 NE, AK 2021

