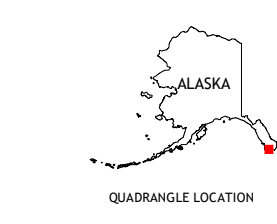
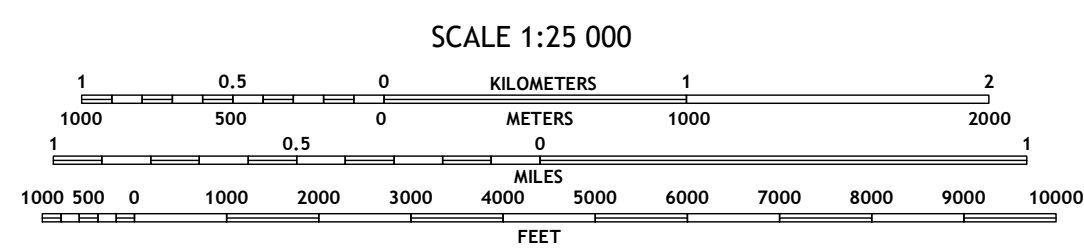
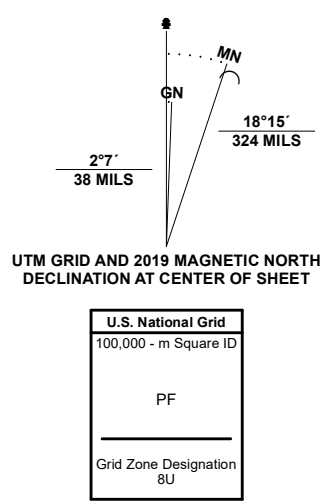


Produced by the United States Geological Survey North American Datum of 1983 (NAD83) World Geodetic System of 1984 (WGS84) Projection and 1 000-meter grid: Universal Transverse Mercator, Zone 8U

This map is not a legal document. Boundaries may be generalized for this map scale. Private lands within government reservations may not be shown. Obtain permission before entering private lands.

Imagery: SPOT, © May 2016 - March 2020
Roads: Alaska Dept. of Transportation, Not Available
Ramps: FS Topo Data
Names: GNS, 1981 - 2011
Hydrography: National Hydrography Dataset, 2002 - 2018
Contours: National Elevation Dataset, 2016
Boundaries: Multiple sources; see metadata file 2017 - 2021
Public Land Survey System: BLM, 2008
Wetlands: National Wetlands Inventory 1979



ADJOINING QUADRANGLES

1	2	3
4	5	6
7	8	

- 1 Dixon Entrance D-2 NW
- 2 Dixon Entrance D-2 NE
- 3 Dixon Entrance D-1 NW
- 4 Dixon Entrance D-2 SW
- 5 Dixon Entrance D-1 SW
- 6 Dixon Entrance C-3 OE E NW
- 7 Dixon Entrance C-3 OE E NE
- 8 Dixon Entrance C-1 NW

ROAD CLASSIFICATION

- Expressway
- Secondary Hwy
- Ramp
- Interstate Route
- FS Primary Route
- Local Connector
- Local Road
- 4WD
- US Route
- FS Passenger Route
- FS High Clearance Route
- State Route

Check with local Forest Service unit for current travel conditions and restrictions.

DIXON ENTRANCE D-2 SE, AK
2021

