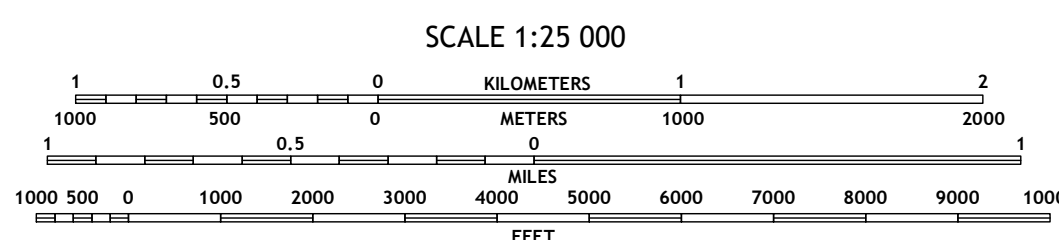



Produced by the United States Geological Survey  
North American Datum of 1983 (NAD83)  
World Geodetic System of 1984 (WGS84). Projection and  
1 000-meter grid: Universal Transverse Mercator, Zone 8U

This map is not a legal document. Boundaries may be  
generalized for this map scale. Private lands within government  
reservations may not be shown. Obtain permission before  
entering private lands.

Imagery.....SPOT, © March 2020 - March 2020  
Roads.....Alaska Dept. of Transportation, Not Available  
within US Forest Service Lands.....FSTopo Data  
Names.....with limited Forest Service updates, 2015  
Hydrography.....GHS, 1981 - 2010  
Contours.....National Hydrography Dataset, 2002 - 2018  
Boundaries.....National Elevation Dataset, 2016  
Public Land Survey System.....BLM, 2008  
Wetlands.....FWS National Wetlands Inventory 1979 - 1985



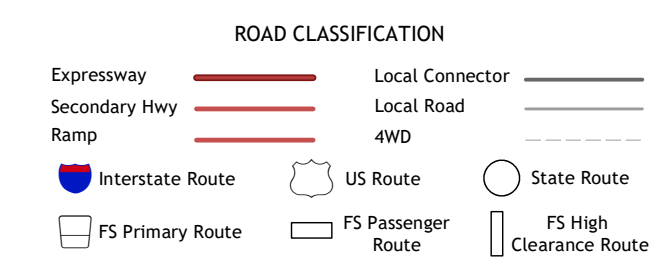
CONTOUR INTERVAL 20 FEET  
NORTH AMERICAN VERTICAL DATUM OF 1988  
This map was produced to conform with the  
National Geospatial Program US Topo Product Standard.



1	2	3
4	5	6
7	8	

ADJOINING QUADRANGLES

- 1 Dixon Entrance D-3 NE
- 2 Dixon Entrance D-2 NW
- 3 Dixon Entrance D-2 NE
- 4 Dixon Entrance D-3 SE
- 5 Dixon Entrance D-2 SE
- 6 Dixon Entrance C-3 NE
- 7 Dixon Entrance C-3 OE E NW
- 8 Dixon Entrance C-3 OE E NE



Check with local Forest Service unit  
for current travel conditions and restrictions.

**DIXON ENTRANCE D-2 SW, AK**  
2021

