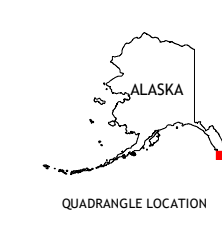
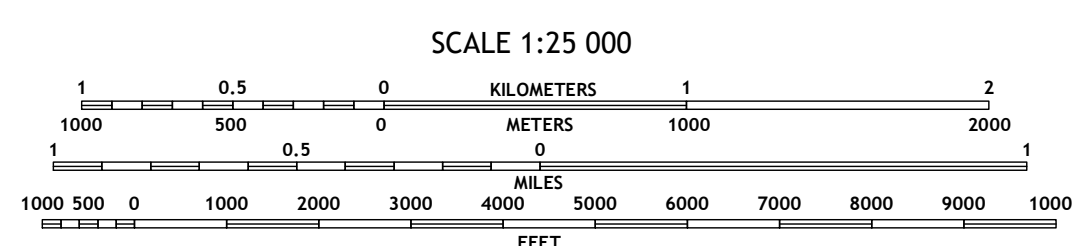
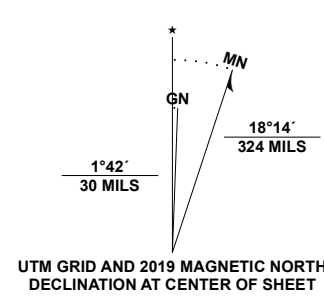


Produced by the United States Geological Survey
North American Datum of 1983 (NAD83)
World Geodetic System of 1984 (WGS84). Projection and
1 000-meter grid: Universal Transverse Mercator, Zone 8U

This map is not a legal document. Boundaries may be
generalized for this map scale. Private lands within government
reservations may not be shown. Obtain permission before
entering private lands.

Imagery.....SPOT, © September 2019 - March 2020
Roads.....Alaska Dept. of Transportation, Not Available
within US Forest Service Lands.....FSTopo Data
with limited Forest Service updates, 2015
Names.....GNS, 1981 - 2021
Hydrography.....National Hydrography Dataset, 2002 - 2018
Contours.....National Elevation Dataset, 2016
Boundaries.....Multiple sources: see metadata file 2017 - 2021
Public Land Survey System.....BLM, 2008
Wetlands.....FWS National Wetlands Inventory 1985



1	2	3
4	5	6
7	8	9

ADJOINING QUADRANGLES

- 1 Dixon Entrance D-4 NE
- 2 Dixon Entrance D-3 NW
- 3 Dixon Entrance D-3 NE
- 4 Dixon Entrance D-4 SE
- 5 Dixon Entrance D-3 SE
- 6 Dixon Entrance C-3 NW
- 7 Dixon Entrance C-3 NE

ROAD CLASSIFICATION	
Expressway	Local Connector
Secondary Hwy	Local Road
Ramp	4WD
Interstate Route	US Route
FS Primary Route	FS Passenger Route
	FS High Clearance Route
	State Route

Check with local Forest Service unit
for current travel conditions and restrictions.

DIXON ENTRANCE D-3 SW, AK
2021

