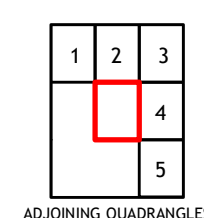
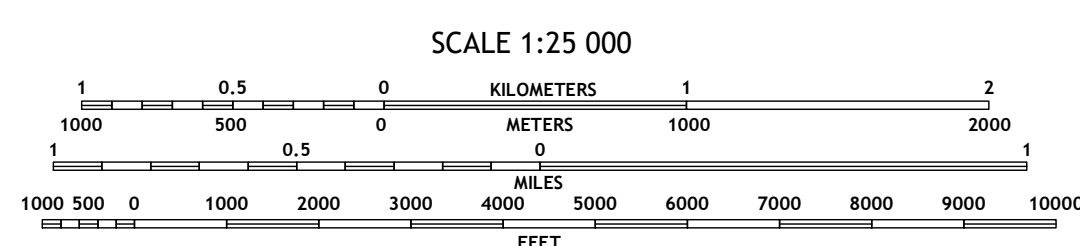



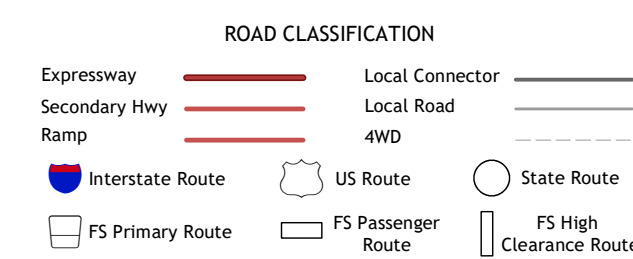
Produced by the United States Geological Survey
North American Datum of 1983 (NAD83)
World Geodetic System of 1984 (WGS84). Projection and
1 000-meter grid: Universal Transverse Mercator, Zone 8U

This map is not a legal document. Boundaries may be generalized for this map scale. Private lands within government reservations may not be shown. Obtain permission before entering private lands.

Imagery.....SPOT, © September 2018 - April 2019
Roads.....Alaska Dept. of Transportation, Not Available
Roads within US Forest Service Lands.....FSTopo Data
Names.....with limited Forest Service updates, Not Available
.....GNIS, 2000
Hydrography.....National Hydrography Dataset, 2006 - 2018
Contours.....National Elevation Dataset, 2018
Boundaries.....Multiple sources; see metadata file 2017 - 2021
Public Land Survey System.....BLM, 2008
Wetlands.....FWS National Wetlands Inventory Not Available



1 Craig A-5 SE
2 Craig A-4 SE
3 Craig A-4 SW
4 Dixon Entrance D-4 NE
5 Dixon Entrance D-4 SE



Check with local Forest Service unit for current travel conditions and restrictions.

DIXON ENTRANCE D-4 NW, AK
2021

