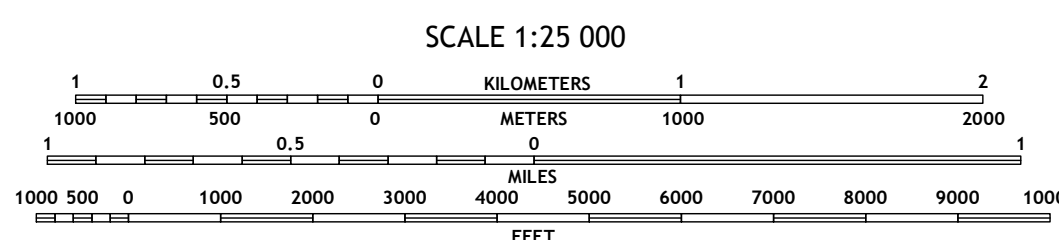

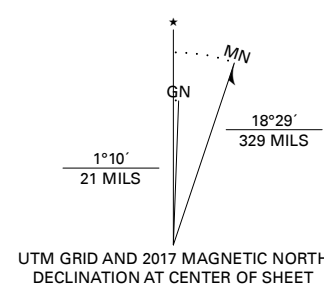


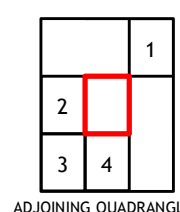
Produced by the United States Geological Survey
North American Datum of 1983 (NAD83)
World Geodetic System of 1984 (WGS84) Projection and
1 000-meter grid: Universal Transverse Mercator, Zone 8U

This map is not a legal document. Boundaries may be generalized for this map scale. Private lands within government reservations may not be shown. Obtain permission before entering private lands.

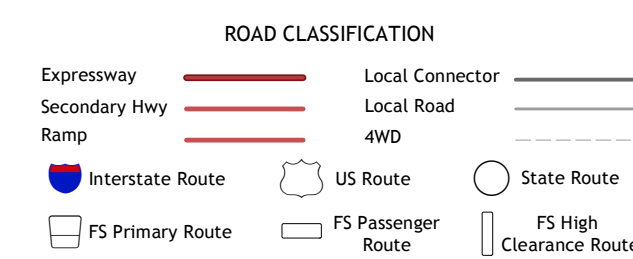
Imagery.....SPOT, © September 2012
Roads.....Alaska Dept. of Transportation, Not Available
Ramps within US Forest Service Lands.....FSTopo Data with limited Forest Service updates, Not Available
Names.....GNIS, Not Available
Hydrography.....National Hydrography Dataset, 2015 - 2018
Contours.....National Elevation Dataset, Not Available
Boundaries.....Multiple sources; see metadata file, 2015
Public Land Survey System.....BLM, 2008
Wetlands.....FWS National Wetlands Inventory Not Available



CONTOURS NOT PRESENT BECAUSE AVAILABLE ELEVATION DATA DO NOT MEET ACCURACY REQUIREMENTS
This map was produced to conform with the National Geospatial Program US Topo Product Standard, 2011. A metadata file associated with this product is draft version 0.6.17



1 Craig A-5 SE
2 Dixon Entrance D-6 NE
3 Dixon Entrance D-6 SE
4 Dixon Entrance D-5 SW



Check with local Forest Service unit for current travel conditions and restrictions.

DIXON ENTRANCE D-5 NW, AK
2018



NSN 7560-01-301-6343 3 5 9 2 6
NGA REF. NO. J USGS 2.5 K 3.3 5.9 2.6