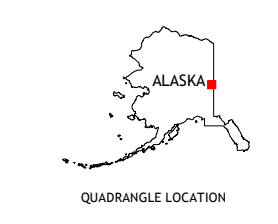
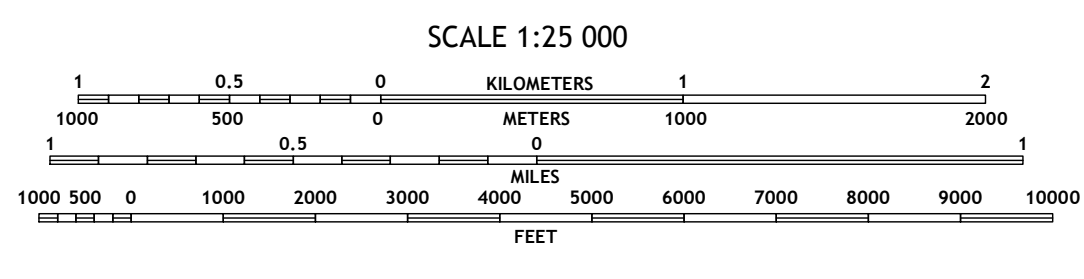
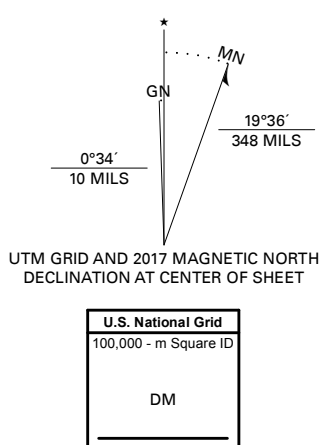


Produced by the United States Geological Survey
North American Datum of 1983 (NAD83)
World Geodetic System of 1984 (WGS84). Projection and 1 000-meter grid/Universal Transverse Mercator, Zone 7W
This map is not a legal document. Boundaries may be generalized for this map scale. Private lands within government reservations may not be shown. Obtain permission before entering private lands.
Imagery.....SPOT, © June 2009
Roads.....Alaska Dept. of Transportation, Not Available Names.....GNS, Not Available
Hydrography.....National Hydrography Dataset, 2002 - 2015
Contours.....National Elevation Dataset, 2018
Boundaries.....Multiple sources; see metadata file 2016 - 2017
Public Land Survey System.....BLM, 2008
Wetlands.....FWS National Wetlands Inventory 1984



ADJOINING QUADRANGLES

1	2	3
4	5	6
7	8	9

1 Eagle D-2 NW
2 Eagle D-2 NE
3 Eagle D-1 NW
4 Eagle D-1 SW
5 Eagle D-1 SE
6 Eagle C-2 NW
7 Eagle C-2 NE
8 Eagle C-1 NW

