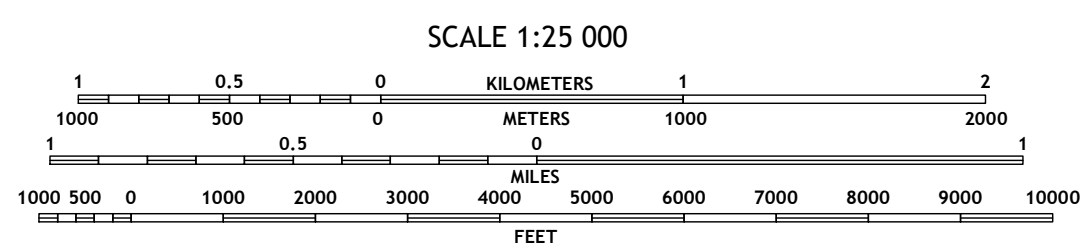

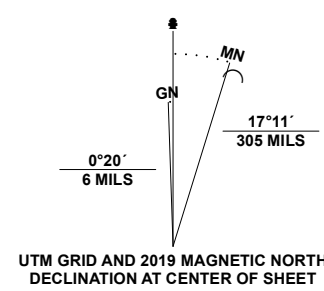


**Produced by the United States Geological Survey**

North American Datum of 1983 (NAD83)  
World Geodetic System of 1984 (WGS84) Projection and  
1 000-meter grid/Universal Transverse Mercator, Zone 6W  
This map is not a legal document. Boundaries may be  
generalized for this map scale. Private lands within government  
reservations may not be shown. Obtain permission before  
entering private lands.

Imagery.....SPOT, © May 2009 - May 2009  
Roads.....Alaska Dept. of Transportation, 2018  
Names.....GNIS, 2010 - 2021  
Hydrography.....National Hydrography Dataset, 2001 - 2020  
Contours.....National Elevation Dataset, 2018 - 2018  
Boundaries.....Multiple sources; see metadata file 2019 - 2021  
Public Land Survey System.....BLM, 2008  
Wetlands.....FWS National Wetlands Inventory 1978 - 2007



CONTOUR INTERVAL 40 FEET  
NORTH AMERICAN VERTICAL DATUM OF 1988  
This map was produced to conform with the  
National Geospatial Program US Topo Product Standard.



ADJOINING QUADRANGLES

1	2	3
4	5	6
7	8	

- 1 Livengood A-2 SE
- 2 Livengood A-1 SW
- 3 Livengood A-1 SE
- 4 Fairbanks D-2 NE
- 5 Fairbanks D-1 NE
- 6 Fairbanks D-2 SE
- 7 Fairbanks D-1 SW
- 8 Fairbanks D-1 SE

