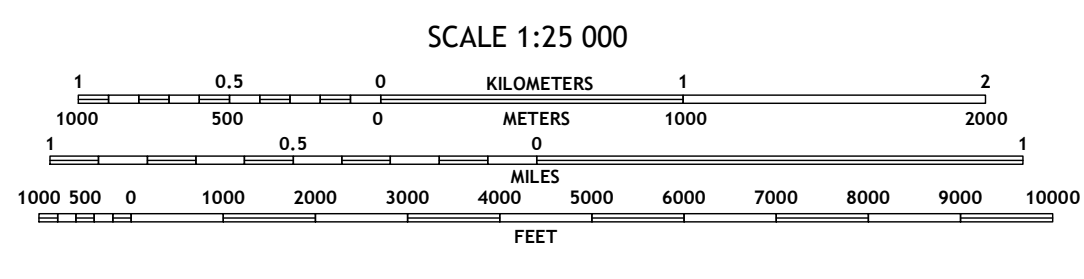
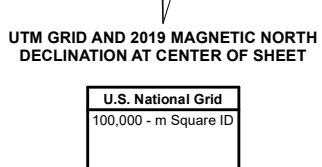
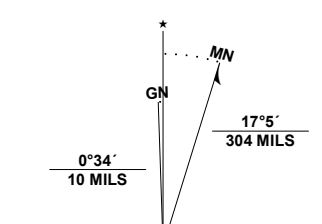


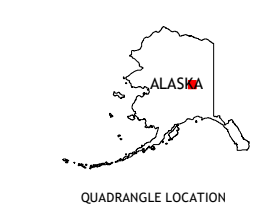
Produced by the United States Geological Survey

North American Datum of 1983 (NAD83)  
World Geodetic System of 1984 (WGS84). Projection and 1 000-meter grid/Universal Transverse Mercator, Zone 6W  
This map is not a legal document. Boundaries may be generalized for this map scale. Private lands within government reservations may not be shown. Obtain permission before entering private lands.

Imagery.....SPOT, © May 2009 - May 2009  
Roads.....Alaska Dept. of Transportation, 2018 - 2019  
Names.....GNS, 1981 - 2021  
Hydrography.....National Hydrography Dataset, 2001 - 2020  
Contours.....National Elevation Dataset, 2018  
Boundaries.....Multiple sources; see metadata file 2019 - 2021  
Public Land Survey System.....BLM, 2008  
Wetlands.....FWS National Wetlands Inventory 1978 - 2007



CONTOUR INTERVAL 10 FEET  
NORTH AMERICAN VERTICAL DATUM OF 1988  
This map was produced to conform with the National Geospatial Program US Topo Product Standard.



ADJOINING QUADRANGLES

1	2	3
4	5	6
7	8	

1 Fairbanks D-2 NW  
2 Fairbanks D-2 NE  
3 Fairbanks D-1 NW  
4 Fairbanks D-2 SW  
5 Fairbanks D-1 SW  
6 Fairbanks C-2 NW  
7 Fairbanks C-2 NE  
8 Fairbanks C-1 NW

